












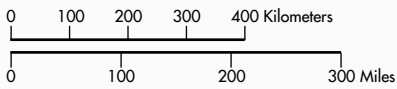
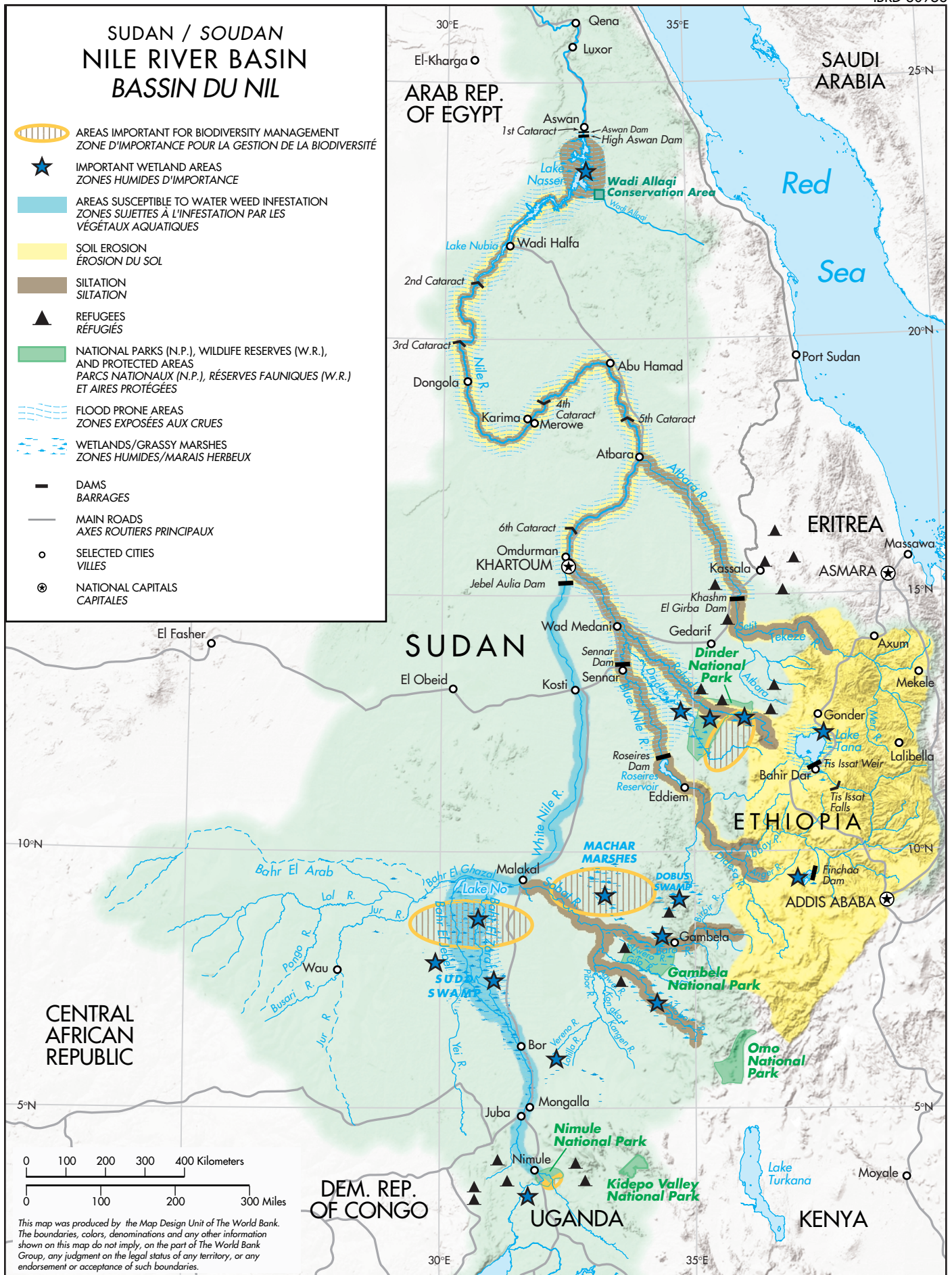


# SUDAN / SOUDAN NILE RIVER BASIN BASSIN DU NIL

-  AREAS IMPORTANT FOR BIODIVERSITY MANAGEMENT  
ZONE D'IMPORTANCE POUR LA GESTION DE LA BIODIVERSITÉ
-  IMPORTANT WETLAND AREAS  
ZONES HUMIDES D'IMPORTANCE
-  AREAS SUSCEPTIBLE TO WATER WEED INFESTATION  
ZONES SUJETTES À L'INFESTATION PAR LES VÉGÉTAUX AQUATIQUES
-  SOIL EROSION  
ÉROSION DU SOL
-  SILTATION  
SILTATION
-  REFUGEES  
RÉFUGIÉS
-  NATIONAL PARKS (N.P.), WILDLIFE RESERVES (W.R.), AND PROTECTED AREAS  
PARCS NATIONAUX (N.P.), RÉSERVES FAUNTIQUES (W.R.) ET AIRES PROTÉGÉES
-  FLOOD PRONE AREAS  
ZONES EXPOSÉES AUX CRUES
-  WETLANDS/GRASSY MARSHES  
ZONES HUMIDES/MARAI HERBEUX
-  DAMS  
BARRAGES
-  MAIN ROADS  
AXES ROUTIERS PRINCIPAUX
-  SELECTED CITIES  
VILLES
-  NATIONAL CAPITALS  
CAPITALES



This map was produced by the Map Design Unit of The World Bank. The boundaries, colors, denominations and any other information shown on this map do not imply, on the part of The World Bank Group, any judgment on the legal status of any territory, or any endorsement or acceptance of such boundaries.