



# LIST OF DELIVERABLES

The Baro-Akobo-Sobat Multipurpose Water Resources Development Study Project has generated a set of deliverables which are summarised in the table below. This deliverable is highlighted in grey below.

<b>THE BARO-AKOBO-SOBAT MULTIPURPOSE WATER RESOURCES DEVELOPMENT STUDY PROJECT</b>	
<b>A. The Integrated Water Resources Development and Management Plan</b>	
<b>A.1</b>	Inception report
<b>A.2</b>	Consultation and Communication Plan
<b>A.3</b>	Scoping report
<b>A.4</b>	Baseline, Development Potentials, Key issues and Objectives report
<b>A.5</b>	Strategic Social and Environmental Assessment
<b>A.6</b>	Integrated Water Resources Development and Management Plan
<b>B. Medium and Long Term Projects: Terms of references for feasibility studies</b>	
<b>B.1</b>	The Integrated BAS Hydropower, Irrigation and Multipurpose Development Programme - Phase 1. Baro-Sobat component
<b>B.2</b>	<b>The Akobo-Pibor Transboundary Multipurpose Development Project</b>
<b>B.3</b>	Livelihood-based Watershed Management - Taking to Scale for a Basin Wide Impact
<b>C. Short Term Project: Feasibility studies</b>	
<b>C.1</b>	Feasibility Study for the Kinyeti River Multipurpose Development Project
<b>C.2</b>	Feasibility Study for the Majang Multipurpose Project
<b>C.3</b>	Design Details for the Akobo-Gambella floodplains Transboundary Development Programme
<b>D. Project brochure</b>	
<b>D.1</b>	The Baro-Akobo-Sobat Multipurpose Water Resources Development Study Project: General overview
<b>D.2</b>	The Baro-Akobo-Sobat Multipurpose Water Resources Development Study Project: Medium and Long Term Projects



	<p><b>BRL ingénierie</b></p> <p><b>1105 Av Pierre Mendès-France BP 94001</b>  30001 NIMES CEDEX 5  FRANCE</p>
	<p><b>AURECON</b></p> <p><b>Ebène House – 3<sup>rd</sup> Floor – 33 Cybercity</b>  <b>EBENE - MAURITIUS</b></p>

Date document created	19 July 2017
Contact	<p><b>Sébastien Chazot: <a href="mailto:Sebastien.Chazot@brl.fr">Sebastien.Chazot@brl.fr</a></b>  <b>Jean-Michel Citeau: <a href="mailto:Jean-Michel.Citeau@brl.fr">Jean-Michel.Citeau@brl.fr</a></b>  <b>Steve Crerar: <a href="mailto:stevecrerar@live.com">stevecrerar@live.com</a></b></p>

Title of document	Baro Akobo Sobat multipurpose water resources development study project
Document Reference	800838
Reference No.	Akobo – Pibor transboundary multipurpose development project. Terms of references

Date of publication	Ref. No :	Observations	Compiled by	Verified and validated by
19 July 2017	V1	Akobo – Pibor transboundary multipurpose development project. Terms of references	Steve Crerar and team	Jean-Michel Citeau, Steve Crerar



# **AKOBO – PIBOR TRANSBOUNDARY MULTIPURPOSE DEVELOPMENT PROJECT**

## **Terms of references**

<b>1. BACKGROUND .....</b>	<b>1</b>
1.1 Introduction	1
1.2 The Baro-Akobo-Sobat System	1
1.3 Ethiopia country background	4
1.4 South Sudan country background	4
1.5 The BAS IWRDMPlan	5
1.6 The Akobo – Pibor Transboundary Multipurpose Development Project	6
1.7 Location of Study Area	7
<b>2. OBJECTIVES OF THE ASSIGNMENT .....</b>	<b>7</b>
2.1 General objectives	7
2.2 Specific objectives	8
<b>3. GENERAL SCOPE AND METHODOLOGY OF THE STUDY .....</b>	<b>9</b>
3.1 Component 1: Baseline and pre-feasibility of the Akobo-Pibor Multipurpose Development Programme	9
3.2 Component 2: Core infrastructure components	13
3.2.1 Component 2A: Main Hydropower Dam and Reservoir ('Akobo-Pibor I')	13
3.2.2 Component 2B: Akobo-Pibor Irrigation Development	25
3.3 Component 3: Other infrastructure components	30
3.3.1 Introduction	30
3.3.2 Component 3A: Navigation	31
3.3.3 Component 3B: Hydropower Interconnection	31
3.3.4 Component 3C: Fisheries and aquaculture	32
3.3.5 Component 3D: Livestock production	33
3.3.6 Component 3E: Tourism and other development sectors	34
3.3.7 Component 3F: Water supply and sanitation	35
3.4 Component 4: Cross-cutting and enabling components	36
3.4.1 Component 4A: Watershed Management	36

3.4.2	Component 4B: Transport and communication and Component 4C: Other services sectors (health, education, etc.)	36
<b>4.</b>	<b>METHODOLOGY, STANDARD AND DESIGN CRITERIA.....</b>	<b>36</b>
<b>5.</b>	<b>LIST OF REPORTS, SCHEDULE OF DELIVERIES AND PERIOD OF PEFORMANCE .....</b>	<b>37</b>
<b>6.</b>	<b>DATA AND SERVICES TO BE PROVIDED BY THE CLIENT .....</b>	<b>37</b>
<b>7.</b>	<b>QUALIFICATIONS OF THE CONSULTANT .....</b>	<b>38</b>
<b>8.</b>	<b>COST AND CONTRACT DETAILS .....</b>	<b>40</b>
<b>9.</b>	<b>SUPERVISION ARRANGEMENTS .....</b>	<b>40</b>
<b>10.</b>	<b>QUALITY ASSURANCE AND CONTROL.....</b>	<b>40</b>
	<b>ANNEXES .....</b>	<b>41</b>
	Annex 1: Location of the BAS sub-basin within the Eastern Nile system	42
	Annex 2: Baro-Akobo-Sobat sub-basin, relief and drainage	44

# TABLES AND FIGURES

## LIST OF FIGURES

Figure 1-1: Location of the project area .....	7
--	---

## LIST OF TABLES

Table 1-1: Key issues and challenges encountered in the sub-basin.....	3
Table 2-1: Implementation Roadmap for the project.....	8
Table 5-1: List of deliverables and meetings.....	37
Table 7-1: Qualifications of the key Experts.....	38

# ACRONYMS AND ABBREVIATIONS

BAS	Baro Akobo Sobat
BoQ	Bill Of Quantities
CAMP	Comprehensive Agriculture Master Plan
DBM	Design Basis Memorandum
DO	Dissolved Oxygen
EMP	Environmental Management Plan
ENCOM	Eastern Nile Council Of Ministers
ENSAP	Eastern Nile Subsidiary Action Plan
ENTAC	Eastern Nile Technical Advisory Committee
ENTRO	Eastern Nile Technical Regional Office
ESIA	Environmental and Social Impact Assessment
FIDIC	International Federation of Consulting Engineers
ICOLD	International Committee on Large Dams
IDEN	Integrated Development of Eastern Nile
IWRDMP	Integrated Water Resources Development and Management Plan
IWRM	Integrated Water Resource Management
kV	Kilo Volt
MASL	Meters Above Sea Level
MW	Mega Watt
NBI	Nile Basin Initiative
NBS	Nile Basin System
NCOM	Nile Council Of Ministers
NFE	Non-Farm Enterprises
PHAP	Public Health Action Plan
RDF	Recommended Design Flood
RPSC	Regional Project Steering Committee
SAP	Subsidiary Action Program
SEF	Safety Evaluation Flood
SNNPR	Southern Nations, Nationalities and Peoples' Region
SSEA	Strategic Social and Environmental Assessment
SVP	Shared Vision Programme
TDS	Total Dissolved Solids
ToRs	Terms Of References
TSS	Total Suspended Solids
THMEMS	Transboundary Hydro-Meteorological and Environmental Monitoring System



# 1. BACKGROUND

## 1.1 INTRODUCTION

The proposed project is part of implementation of the Baro-Akobo-Sobat Integrated Water Resources Development and Management Plan (BAS-IWRDMPlan). This Plan was completed and accepted by the participating countries (Ethiopia, South Sudan and Sudan) in 2017. The plan includes the identification and detailing of priority projects for rapid implementation.

The “**Akobo - Pibor transboundary multipurpose development project**” is one of the three “medium/long-term” projects selected by the participating countries. The objective of the project is to develop a multipurpose water resources development scheme on the Akobo River with the aim of improving livelihoods, food security, reducing conflict and generating revenue.

The project will be centred around the production of hydropower and the development of irrigation downstream of the dam, made possible by the flow regulation. This project is in line with the strategic objectives of the IWRDMPlan.

The proposed project is based on the following:

- ▶ **Application of Integrated Water Resources Management (IWRM) principles.** The programme is multipurpose in nature and will include hydropower, irrigation, fisheries and watershed management. Great attention must be played to the integration of the multiple sectors from the beginning in the design of the programme in order to ensure that all needs and requirements are taken into account
- ▶ Transboundary planning and benefit sharing between Ethiopia and South Sudan.

## 1.2 THE BARO-AKOBO-SOBAT SYSTEM

### MAIN FEATURES OF THE BAS SUB-BASIN

The Baro-Akobo-Sobat (BAS) River system is a sub-basin of the White Nile and one of its main contributors. The BAS has a catchment area of around 260,000 km<sup>2</sup> and is shared by Ethiopia, South Sudan and the Sudan. The main rivers of the BAS take their source in the Ethiopian and South Sudan highlands and join the River Sobat in the plains.

The location of the sub-basin within the Nile basin is shown in Annex 1.

### BIO-PHYSICAL ENVIRONMENT

#### Hydrological features

The Baro-Akobo-Sobat sub-basin consists of the Baro River (and its tributaries such as the Birbir), the Akobo river and the Pibor river. After the confluence of the Baro and Akobo, the river is called Sobat in South Sudan. The river makes its way from an altitude of over 3,000 masl in the Ethiopian highlands to about 400 masl when the Sobat crosses into South Sudan on the way to its junction with the outflow from the Sudd wetlands on the White Nile.

The seasonal rainfall pattern and large flat areas have resulted in the formation of many wetlands. The Machar Marshes are located north of the Baro River upstream of its confluence with the Pibor River. This wetland system in a depression has a hydrology primarily driven by evaporation and local rainfall. Some of the flow that goes from the Baro river system to the wetlands during high flows comes back

into the Baro and White Nile rivers downstream (through an extended grassy channel called Khor Adar) although flow estimates vary.

The mean annual outflow of the BAS sub-basin where the Sobat River joins the White Nile is estimated at around 12.6 billion m<sup>3</sup>/annum and contributes to half of the White Nile flow at their confluence.

The main features of the hydrographic network are shown in Annex 2.

### Bio-physical areas

Four biophysical areas are present in the sub-basin:

- i. **Highlands** are mainly situated in the eastern part and to a lesser extent in the southern part of the basin at an elevation varying from around 1,800 masl to 3,000 masl (Mount Kinyeti in the Imatong mountains reaches up to 3,187 masl).
- ii. **Escarpmnts** are generally situated between 1,100 and 1,800 masl. These areas are characterized by very steep slopes (much greater than in the highlands and foothills). Some parts are also flatter like the Boma Plateau, situated between 1,100 and 1,300 masl.

Highlands and escarpments are characterized by very high rainfall (from 2,000 to 2,500 mm per year) and moderate evapotranspiration compared to floodplains. The rainy season lasts from May to October. Highlands and escarpments are the source areas for significant rivers such as the Baro, Alwero, Gilo, Akobo and Kinyeti and the population density is very high.

- iii. **Foothills or Piedmonts** are situated between 700 and 1,100 masl. They form a transition area between escarpments, characterized by very steep slopes and flood plains which are extremely flat. The rainy season lasts from April to September.
- iv. The **Floodplains and wetlands** biophysical area covers more than half of the BAS sub-basin. It is situated between 370 and 700 masl. It consists of very flat clay plains that stretch from northwards South Sudan foothills and westwards from Ethiopia foothills to the Sobat river. The rainfall reaches between 600 and 800 mm/year, falling between April and September.

### Potential for development

The BAS lowlands host one of the most important mammal migrations of the world (especially in the Boma and gambella national parks). The main migratory species is the White-eared Kob, estimated to up to 1.2 million. Apart from the White-eared Kob, the migration consists of Tiang, Mongalla gazelle and East African eland all followed by Lion, Jackal and Hyena, Zebra, Bright's Gazelle, Giraffe and Beeisa Oryx, etc.

These natural assets bring a huge potential for ecotourism in the area with wildlife experts considering that the mammal migration of the BAS is equal to that of the Massai Mara – Serengeti, which attracts around 400,000 visitors annually.

There is also a great potential to develop ecotourism in other parts of the sub-basin, more especially for the following:

- ▶ Machar marshes (South Sudan)
- ▶ Badingillo natural reserve (South Sudan)
- ▶ Kidepo game reserve (South Sudan)
- ▶ Mount Kinyeti (South Sudan)
- ▶ Kafa biosphere reserve (Ethiopia)
- ▶ Sheka biosphere reserve (Ethiopia)
- ▶ Yayu biosphere reserve (Ethiopia)
- ▶ Etc.

## SOCIO-ECONOMIC ENVIRONMENT

### Principal livelihood activities in the sub-basin

**Rain fed crop cultivation** is the principal livelihood activity in most of the basin **where adequate rainfall is available**. The economy, which is largely based on traditional cultivation methods, is subsistence oriented. Production is dominated by cultivating crops such as maize and sorghum for local consumption. The lowland population practises shifting cultivation, mainly for growing sorghum. In South Sudan, more than 95% of households are categorised as subsistence-level rain-fed farmers cultivating small areas using simple manual agriculture implements.

**In the semi-arid to arid areas of the sub-basin; pastoral livestock becomes predominant.** Livestock as a source of livelihood is more important for the South Sudan side of the basin where there is a high concentration of cattle, sheep, and goats.

**Farm employment (combining crop and livestock production) constitutes the primary form of employment for the population.** The communities in the sub-basin basin (both in Ethiopia and South Sudan) appear to have very limited experience in accessing cash income due to the remoteness and inaccessibility of the region from regional market centres

**Fishing is also an important component** of the livelihood strategies of communities that live along the rivers and wetlands in the sub-basin. The Baro-Akobo sub-basin has a high potential for flood plain aquaculture, but lacks efficient aquaculture technologies.

### Potential for development

The high rainfall, fertile lands, and rivers of the basin offer significant potential for agricultural growth. Furthermore, the potential for large-scale hydropower development has already been identified in the highland areas.

## KEY ISSUES AND CHALLENGES

The general key issues and challenges encountered in the sub-basin are summarised in the table below.

*Table 1-1: Key issues and challenges encountered in the sub-basin*

<b>Bio-physical environment: key issues identified</b>	<b>Socio-economic environment: key issues identified</b>
<ul style="list-style-type: none"> <li>• Stress on Wetlands</li> <li>• Loss of biodiversity</li> <li>• Unsustainable hunting of wildlife</li> <li>• Loss of natural forest</li> <li>• Soil erosion</li> <li>• Scattered settlements</li> <li>• Poor agriculture extension and poor credit facilities</li> <li>• Flood and drought</li> <li>• Lack of peace and security</li> <li>• Poor physical and social infrastructure</li> <li>• Climate change</li> <li>• Lack of knowledge</li> </ul>	<ul style="list-style-type: none"> <li>• Poverty and Food Insecurity</li> <li>• Low level of well-being</li> <li>• Lack of peace and security</li> <li>• Low level of provision of social services</li> <li>• Vulnerable groups</li> <li>• Gender inequality</li> <li>• Scattered settlements</li> <li>• Poor agriculture extension and poor credit facilities</li> <li>• Recurrence of various forms, intensity, duration and impacts of conflicts</li> <li>• Potential for influx of people</li> <li>• Flood and drought</li> <li>• Land security/land tenure issues</li> <li>• Basin population dynamics place heavy pressure on natural resources</li> <li>• Climate change</li> </ul>

## 1.3 ETHIOPIA COUNTRY BACKGROUND

### DEMOGRAPHIC FEATURES

The Ethiopian part of Baro-Akobo-Sobat sub-basin includes Gambella Regional State and parts of Oromia, SNNPR and Benishangul-Gumuz regions. The combined current population of the these parts of Ethiopia in the BAS sub-basin is estimated at 3.04 million. The majority (i.e. 88.4%) of the people live in rural areas and the rest 11.6% are urban residents.

The highlands of the BAS sub-basin in Ethiopia (in Oromia and SNNPR) are relatively densely populated with average crude density varying from 43-70 people per km<sup>2</sup>, whereas areas the Gambella and Benishangul-Gumuz regions are less populated, with the average crude density varying from 10-16 people per km<sup>2</sup>.

### SOURCES OF INCOME

The main occupations of rural households in Ethiopia are farming and livestock rearing. Some households are also engaged in non-agricultural enterprises. Main sources of income are crop and livestock sales. A rural socio-economic survey indicated that at national level, 79% of households cultivate land, 76% rear livestock, 72% are engaged in both livestock and farming.

Non-farm enterprises (NFE) are important in the lives of households and their number is increasing. Nationally, about 28% of households have one or more NFE. About 60% of households in small towns and 34% of households in large towns reported having one or more NFE, compared with 26% among rural households (ERSS, 2015). The three most important NFE activities are non-agricultural businesses or services from home including shops (about 8% of households), selling processed agricultural products including food and local beverages (6% of households), and businesses such as selling goods on a street or in a market (about 5% of households).

### ACCESS TO ELECTRICITY

Ethiopia has a considerable renewable energy endowment, with an abundant hydropower potential, solar and geothermal, as well fossil fuels. Hydropower constitutes almost 92.5% of the total energy mix and thermal energy comprises the remaining 7%. Currently, Ethiopia has around 2,000 MW of installed power generating capacity, out of which 1,980 MW (99%) is generated from hydropower plants. The remaining 12 MW (0.6%) and 8 MW (0.4%) come from thermal and geothermal sources respectively. In the coming five years the electricity generating capacity is expected to reach 10,000 MW from the current level of 2,000 MW thereby, the electricity coverage of the country will be 75%.

### OTHER ENERGY SOURCES

In rural Ethiopia, 85% of the population uses biomass energy sources. The biomass sources comprise firewood (90.7%), animal dung crop residues and others (8.1%) and charcoal (0.2%). All these energy sources are used for cooking, baking, heating, lightening etc. The main sources of energy in the Ethiopian part of the BAS Sub-basin are firewood (56%), animal dung (16%), charcoal (8%). While 6% of the households use kerosene, less than 1% of households use electricity and gas.

## 1.4 SOUTH SUDAN COUNTRY BACKGROUND

### DEMOGRAPHIC FEATURES

The South Sudan part of Baro-Akobo-Sobat sub-basin includes Jonglei, Upper Nile and Eastern Equatoria states. The estimated current population of the these parts is 2.7 million (Central Bureau of Statistics, 2012). The population is also overwhelmingly rural, with between 85 and 90% of the

population living in rural areas. (NBS, 2010). The highest densities of population are found along rivers, in particular the area along the Sobat River.

## SOURCES OF INCOME

Crop production (agriculture) is one of the natural resources practices, as means of earning cash and foodstuff for sustaining livelihoods. Rainfed agriculture is the most common farming system. Mixed cropping, poultry and livestock production are other common practices, along with shifting cultivation. In both highland and lowland areas, the use of agricultural inputs such as fertilizers, agro-chemicals, improved seeds, tractors and other machinery is still minimal. Fisheries are another important source of income, especially in the lowlands.

A significant proportion of the population is extremely vulnerable to food insecurity due to direct and indirect impact of conflicts, disruption of livelihoods, high dependence on markets and exposure to food price volatility. According to the Comprehensive Agriculture Master Plan (CAMP), over 95% of the total area of South Sudan is considered suitable for agriculture, 50% of which is prime agricultural land where soil and climatic conditions allow for production of a wide range of agricultural products, including annual crops such as grains, vegetables, tree crops such as coffee, tea, and fruits, livestock, fishery and various forest products. Despite of this potential, only 4% of the total land is under cultivation most of which are rain fed while the largest part of the country is still under trees and shrubs (62.6%).

## ACCESS TO ELECTRICITY

Only about 1% of the population of the country has access to grid electricity. Most of these consumers are in Juba, with the remaining in Wau and Malakal. Installed capacity for the country is about 30 MW, of which about 22 MW is currently operational.

## OTHER ENERGY SOURCES

Current energy needs in South Sudan are predominantly met by biomass, consisting of the burning of charcoal, wood, grass, cow dung and agricultural residues. According to the National Baseline Household Survey in 2012, over 96% of the population use firewood or charcoal as the primary fuel for cooking (which typically constitutes 90% of the energy used in a rural household).

# 1.5 THE BAS IWRDMPLAN

## ORIGIN OF THE BAS MULTIPURPOSE DEVELOPMENT STUDY PROJECT

**The Nile Basin Initiative (NBI)** is a partnership for regional cooperation initiated and led by the riparian states of the Nile River through the Council of Ministers of Water Affairs of the Nile Basin states/countries (Nile Council of Ministers, or NCOM). The NBI started with a consultative and participatory process of dialogue among the riparian countries that resulted in their adoption of a "Shared Vision" - to "achieve sustainable socio-economic development through the equitable utilization of, and benefit from, the common Nile Basin water resources" through sustainable and equitable development; efficient water management and optimal use of resources; cooperation and joint action between the riparian countries, seeking win-win gains; and targeting poverty eradication, and promoting economic integration.

The NBI has developed two sets of complementary and mutually reinforcing programs to translate the Vision into concrete actions that benefit all peoples in the basin. One program is the basin-wide **Shared Vision Programme (SVP)** aimed at creating and sustaining the enabling environment for cooperative management and development of water resources; the other is the **Subsidiary Action Programmes (SAPs)** aimed at identifying and cooperatively developing projects to realize physical investments that yield win-win gains to all riparian states. For operational purposes the SAP is divided into two sub-basin programmes, one covering the Eastern Nile sub-basin, consisting of states Egypt,

Ethiopia, South Sudan and Sudan (see location map – Annex 1); and the other is the Nile Equatorial Lakes sub-basin covering Burundi, Democratic Republic of the Congo (DRC), Kenya, Rwanda, Tanzania and Uganda.

**The Eastern Nile Technical Regional Office (ENTRO)**, established by the **Eastern Nile Council of Ministers (ENCOM)** of water affairs in the Eastern Nile countries, is responsible for managing the **Eastern Nile Subsidiary Action Program (ENSAP)**, whose overall objective is the cooperative development of the water resources of the Eastern Nile Basin, which include the Baro-Akobo-Sobat River Basin, in a sustainable and equitable manner to ensure prosperity, security, and peace for all its peoples. In pursuit of this objective, ENTRO has formulated the **Integrated Development of the Eastern Nile (IDEN)** as a suite of integrated development projects including hydropower, irrigation and drainage, flood control, watershed management, and water resources management. Because of its regional water and land resources potentials and the role it can play in regional peace, stability and security, the Baro-Akobo-Sobat Multipurpose Water Resources Development Study Project became one of the seven (7) projects identified in the IDEN.

## THE BAS IWRDMPLAN AND THE DEFINITION OF THE PROPOSED PROGRAMME

The plan is the key deliverable of the study; its main objectives are to:

- ▶ Establish a shared vision of the future development of the sub-basin as well as the strategic objectives required to reach this vision;
- ▶ Identify principles of water resource management as well as water-linked ecosystem management and,
- ▶ Review, evaluate and recommend the institutional framework required for the implementation of the plan (roadmap).

As part of the plan, nine potential priority medium/long term projects were defined. Out of these nine projects, three projects were selected by the countries. They are the following:

- i. The Integrated BAS hydropower, irrigation and multipurpose development programme – phase 1. Baro/Sobat Component
- ii. The Akobo/Pibor transboundary multipurpose development project
- iii. The livelihood-based Watershed Management – Taking to Scale for a Basin wide Impact

For these projects, a more detailed analysis of the key features of the projects has been carried out to compile terms of references for their implementation.

The current terms of references relate to the second priority medium term project: ii. The Akobo/Pibor transboundary multipurpose development project.

## 1.6 THE AKOBO – PIBOR TRANSBOUNDARY MULTIPURPOSE DEVELOPMENT PROJECT

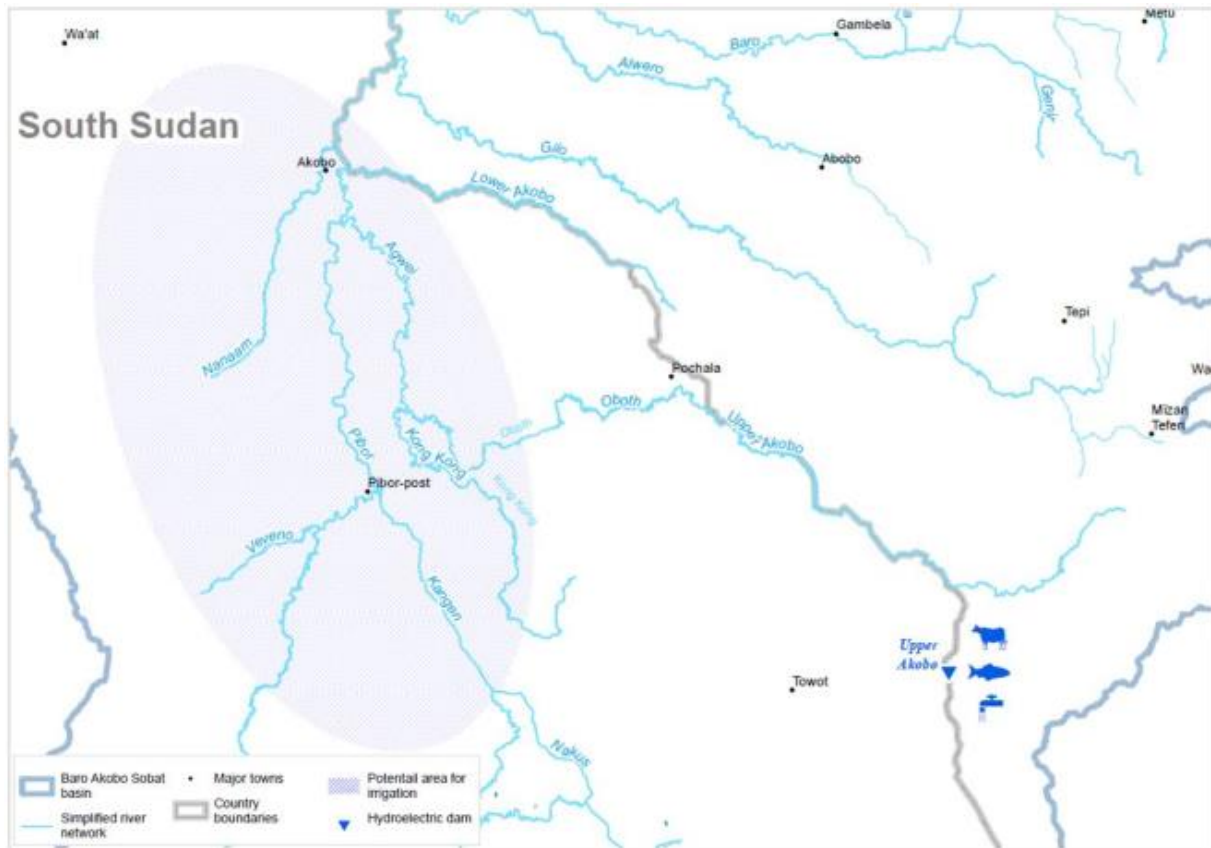
Despite the creation of an irrigation masterplan for South Sudan, certain areas were not covered in depth due to access problems given the prevailing security situation. These included some areas within the BAS basin - such as the Akobo-Pibor area. The Baro-Akobo-Sobat IWRDMPlan offers a framework to facilitate the filling in of this gap, while furthering the cooperative management of this transboundary basin. Moreover, there is significant potential for hydropower on the South Sudan – Ethiopia border stretch of river, where the river falls by almost 100m.

As such, using the strategic objectives of the IMRDMPlan as guides, this study will allow the assessment of the potential for hydropower on the upper part of the Akobo River and the development of irrigation and associated multipurpose uses downstream in South Sudan.

## 1.7 LOCATION OF STUDY AREA

The primary study area comprises the Akobo and Pibor Rivers and in particular the sites related to the identified project components. The study area is shown in the figure below.

Figure 1-1: Location of the project area



## 2. OBJECTIVES OF THE ASSIGNMENT

### 2.1 GENERAL OBJECTIVES

The general objective of the study is to make ready for implementation the *Akobo-Pibor transboundary multipurpose development project*. The project aims to develop a sustainable multipurpose water resources development scheme on the Akobo/Pibor rivers, centred around hydropower and irrigation on the joint border between South Sudan and Ethiopia.

The first step in conducting the assignment shall be to carry out the pre-feasibility study and associated preliminary environmental and social impact assessment for the overall project (starting with detailed reconnaissance) and thereafter prepare feasibility, detail designs and tender documents (once the projects are confirmed as feasible) for the different project components.

The final output will include feasibility study reports, detailed (final) designs and tender documentation which will form the basis for investment finance mobilization and downstream project implementation.

## 2.2 SPECIFIC OBJECTIVES

The specific objectives of the study are divided into four components:

- ▶ Component 1: Baseline and pre-feasibility of the Akobo-Pibor multipurpose development programme (Component 1 is the preparation of the overall integrated programme and leads to Components 2, 3 and 4).
- ▶ Component 2: Feasibility and design studies for the core infrastructure components (main hydropower dam and irrigation schemes)
- ▶ Component 3: Feasibility and design studies for the other infrastructure components
- ▶ Component 4: Feasibility and design studies for the cross-cutting and enabling components

Table 2-1 shows the roadmap for implementation of the programme. It also shows how the various components of the overall programme could fit together and it gives an indication of the possible timing of feasibility studies, design, construction and implementation of the various components. Shows how the various components of the overall programme could fit together and also shows an indication of the possible timing of feasibility studies, design, construction and implementation of the various components.




Table 2-1: Implementation Roadmap for the project

Components	Year 0				Years									
	Q1	Q2	Q3	Q4	1	2	3	4	5	6	7	8	9	10
<b>0. Project Preparation and Procurement</b>														
0A: Finalisation of ToR, approvals at national and regional levels														
Updated draft by ENTRO		■												
Approval by countries and ENTAC		■												
0B: Procurement														
Procurement/Appointment of ENTRO Project Coordinator			■											
Finalise and publish RFP			■											
Negotiations and Appointment of Consultant Team				■										
Project Kickoff					■									
<b>1. Baseline and pre-feasibility of the Akobo-Pibor multipurpose development programme</b>														
1A: Inception and Scoping					■									
1B: Pre-feasibility study of the Akobo-Pibor multipurpose project					■	■	■							
1C: Development of project portfolio					■	■	■							
<b>2. Core Infrastructure Components</b>														
2A: Main hydropower dam and reservoir														
Feasibility study including ESIA								■	■	■				
Design and tender documents								■	■	■				
Construction											■	■	■	■
Implementation													■	■
2B: Akobo-Pibor irrigation development														
Feasibility study including ESIA								■	■	■				
Design and tender documents								■	■	■				
Construction											■	■	■	■
Implementation													■	■

■	Fully covered by ToR
▨	Only partly covered by ToR
░	Not covered by ToR



Components	Year 0				Years									
	Q1	Q2	Q3	Q4	1	2	3	4	5	6	7	8	9	10
<b>3. Other Infrastructure Components</b>														
3A: Navigation														
Feasibility (incl ESIA)														
Design														
Construction														
Implementation														
3B: HP Interconnection														
Feasibility (incl ESIA)														
Design														
Construction														
Implementation														
3C: Fisheries and aquaculture														
Feasibility (incl ESIA)														
Design														
Implementation														
3D: Livestock production														
Feasibility (incl ESIA)														
Design														
Construction														
Implementation														
3E: Tourism and other development sectors														
Feasibility (incl ESIA)														
Design														
Construction														
Implementation														
3F: Water supply and sanitation														
Feasibility (incl ESIA)														
Design														
Construction														
Implementation														
<b>4. Cross-cutting and enabling components</b>														
4A: Watershed management														
Feasibility														
Design														
Implementation														
4B: Transport and communications														
Feasibility														
Design														
Construction and Implementation														
4C: Other service sectors (health, education etc)														
Feasibility														
Design														
Construction and Implementation														

	Fully covered by ToR
	Only partly covered by ToR
	Not covered by ToR

### 3. GENERAL SCOPE AND METHODOLOGY OF THE STUDY

#### 3.1 COMPONENT 1: BASELINE AND PRE-FEASIBILITY OF THE AKOBO-PIBOR MULTIPURPOSE DEVELOPMENT PROGRAMME

##### PHASE 1 - INCEPTION AND SCOPING

###### Task 1. Inception

During this phase, the Consultant is expected to revise and refine the proposed methodology, incorporating whenever relevant, new information and/or comments. In addition, a clear schedule of activities, responsibilities and workplan should be proposed for validation by the Client and stakeholders during the inception workshop. **The Project Inception Phase is to cover all components (1 to 4) of the project.**

The project Inception Phase will start with a kick-off meeting during which the planning of Inception activities will be presented and discussed with the Client. It will also be an opportunity to meet some key stakeholders and to initiate the data collection and review process.

### Task 2. Scoping

The main purpose of the scoping exercise is to identify the existing data and information, assess the gaps and propose actions to fill in the gaps. The Scoping and Inception exercises should be performed in parallel as the methodology may be modified in response to the data gap analysis.

Due to the relative data paucity within the area, the consultant is expected to concentrate efforts on conducting a thorough review of information and documents available for the area; the consultant shall critically assess the validity and source of all data. Information collected should include, but is not limited to:

- ▶ Climate and water resources: temperature, rainfall/runoff data, water quality indicators (e.g. dissolved oxygen, pH, nutrients, etc.), climate change projections, etc.
- ▶ Catchment characteristics: topography, geology, land cover and land use
- ▶ Socio economic characteristics: information on livelihoods (especially agriculture, livestock rearing and fisheries), potential conflicts, institutions
- ▶ Water resource use for consuming and non-consuming uses such as agriculture, water supply, agriculture, fisheries, sanitation, navigation, etc.
- ▶ Biodiversity and related ecosystems: species diversity, population trends, threats, etc.

In addition, the consultant shall thoroughly review the documents delivered during the Integrated Water Resource Development and Management study project (ENTRO, 2017) especially the following deliverables:

- ▶ The Strategic Social and Environmental Assessment (SSEA)
- ▶ The Integrated Water Resources Development and Management Plan (IWRDMPlan)

From the review, the consultant shall identify data deficiencies, and incorporate within the workplan and activities a detailed strategy and schedule for an on-field data collection programme. In particular, the consultant is responsible for ensuring that the most up-to-date and relevant data are available for creation or refinement of models; the workplan, activities and responsibilities should be well-defined, making use whenever possible, of previously existing gauging stations.

### Task 3: Stakeholder and institutional analysis, including capacity gap analysis

Due to the multipurpose and transboundary nature of this project, the improvement and homogenisation of human capital of this project is fundamental. While the consultant can use its previous experience and secondary sources to supplement, the main identification of skills and capacity gaps should be identified by stakeholders. The output should be included in the Inception and Scoping report. The analysis aims at identifying all the stakeholders, as well as skills and capacity gaps identified, knowing that these lists will be refined as the project is further delineated.

#### **Subtask 3.1: Stakeholder identification**

The consultant is expected to proceed to a thorough stakeholder identification and analysis, using relevant documentation (e.g. socioeconomic reports produced by reputable sources), including studies commissioned by Ethiopian or South Sudan governments, NBI, ENTRO etc.

The consultant shall identify critical stakeholders on the local, national and regional levels, including members of government, civil society, and regional bodies; to assist, the consultant should also include an institutional analysis. A mapping of the stakeholders will also be included, showing their importance and influence on the project design and/or implementation, vulnerability, etc. The stakeholder list and map will be validated by the client prior to undertaking subtask 3.2.

**Subtask 3.2: Capacity Gap analysis**

Based on the identified stakeholder list, the consultant is expected to identify key skills and capacity gaps from all stakeholders. These will be discussed during the Inception workshop and can be refined in the final Inception report.

**Deliverable: Inception and scoping report (3.0 months)****Workshop 1: Inception workshop (4 months)****PHASE 2 - RECONNAISSANCE AND PRE-FEASIBILITY STUDY OF THE AKOBO-PIBOR MULTIPURPOSE PROJECT**Task 1: Reconnaissance

The consultant is expected to carry out a first reconnaissance of the area in the form of an aerial reconnaissance (flyover) with the following main objectives:

- ▶ Make a preliminary identification of potential dam sites for further investigation on the ground and otherwise (detailed remote sensing etc). This will include both the Akobo mainstream and tributaries for which there may be potential for a dam and associated reservoir.
- ▶ Make a preliminary identification of the target areas for the baseline data collection, focusing on the multipurpose aspects of project, notably irrigation (small/medium/large-scale), water supply, livestock watering, fisheries etc. In particular, it will be necessary to identify target potential command areas for irrigation development and locations for diversion structures if required.
- ▶ Identify key data collection sites for hydrological information, including the identification of existing/defunct gauging sites

The aerial reconnaissance should allow the basic mapping of potential development opportunities and detailed planning of a ground-based data collection effort. The location of protected areas such as the Boma National Park, including any buffer zone or zone that has been suggested for the transboundary corridor and wildlife migration corridors should be taken into account in the identification of potential development areas.

The consultant shall deliver a report on the aerial reconnaissance, including preliminary mapping of development potentials to be investigated, GPS locations of points and sites of interest, georeferenced photographs and videos. The deliverable should include a GIS presentation and associated database.

Task2: Data gathering

Based on the data collected during the aerial reconnaissance, and on the gaps identified in Phase I, the consultant is expected to conduct a series of field visits and surveys in order to gather required data for the development of project profiles. Specifically, this data should focus on themes that will impact the location, structure, and design of the large infrastructure components (e.g. dam and irrigation schemes), including, but not limited to:

- ▶ Topography – depending on the existing data, the Consultant shall propose methods to obtain adequate contours to perform the assignment (for the identification of the dam and irrigation schemes).
- ▶ Hydrology – the data collected here should help understand the hydrological regime of the area, provide the necessary data for hydrological modelling
- ▶ Geology and soil quality – the data collected here should include the suitability of the bedrock for large , soil quality in terms of agriculture, and also current sediment erosion and deposition (which could be utilised in models)
- ▶ Land-use and land cover
- ▶ Infrastructure – roads, bridges, navigation, communities, power connectivity

- ▶ Updated socio-economic data – the data collected here should help better and more specifically define the socio-economic profile of the population, the current livelihood strategies, demographics, and further refine the capacity analysis on the local level
- ▶ Biodiversity – the data collected should help further define the wildlife corridors, species of importance in terms of biodiversity but also livelihood (e.g. fish, wood, etc.)

The consultant is expected to use internationally accepted standards and methodologies in order to ensure the replicability of the surveying; this is an essential aspect for the further tasks of this study, but also for the monitoring and evaluation component of the project.

### Task 3: Cartographic and GIS analysis

The consultant will be asked to provide 1:50,000 topographic maps of the Akobo-Pibor project area. As emphasized above, for the main infrastructure, the use of accurate contours will be necessary. These are to be created using collected data (topographic surveys may be required) as well as high quality satellite data. The consultant is expected to compile a comprehensive set of quality maps for the understanding of the characteristics of the area and selection of projects.

The consultant will be required to provide all the maps in shapefile and compatible raster (all appropriately georeferenced) format in order to facilitate its future use by the client. A database for the all project should also be made available to the Client.

### **PHASE 3: DEVELOPMENT OF PROJECT PORTFOLIO**

Using data collected in Phase 2, the consultant should propose a project portfolio with combinations of options for the conjunctive development of the hydropower dam and irrigation downstream (making use of the regulated flow). The project portfolio should include:

- ▶ The potential dam sites with their main characteristics: location, estimated head, hydropower capacity, estimated surface of the reservoir, etc. The consultant is expected to propose an effective and comprehensive comparison methodology between the different sites.
- ▶ The potential areas to develop large-scale irrigation with their main characteristics: location, area, access, etc. Again, the consultant is expected to propose an effective and comprehensive comparison methodology between the different sites.
- ▶ Information and options for each combination of dam/irrigation perimeter on other auxiliary uses and crosscutting themes, such as small to medium irrigation, fisheries, tourism, livestock rearing, power connectivity, sanitation, maintenance, etc.

All this information should be presented as succinct project briefs, and should include the following information:

- ▶ Location of the project
- ▶ Overall objective of the project
- ▶ Main components of the projects
- ▶ Socio-economic and bio-physical situation in the area
- ▶ Need for livelihood based watershed management projects in the area
- ▶ Benefits associated with the project
- ▶ Potential issues related to project implementation
- ▶ Preliminary budget and timeline.

**Deliverable: Pre-feasibility of the Akobo-Pibor multipurpose project including projects portfolio (Month 24)**

**Workshop 2: Presentation of the portfolio and selection of the projects to be taken to feasibility (Month 24.5)**

During workshop 2, a screening process will be conducted in partnership with the client and stakeholders in order to choose the appropriate projects. The consultant will propose a participative methodology for this process, which should include a targeted communication strategy for various stakeholder groups, and a list of criteria on which the final choice will be made, including financial, social, environmental aspects of each project, as well as capacity building opportunities, maintenance, etc.

## 3.2 COMPONENT 2: CORE INFRASTRUCTURE COMPONENTS

Component 2 includes the development of the two main infrastructure:

- ▶ Component 2A: Main hydropower dam and associated reservoir: the “Akobo-Pibor 1” dam
- ▶ Component 2B: Akobo-Pibor irrigation development

It should be noted that Components 2A and 2B will be performed in parallel.

### 3.2.1 Component 2A: Main Hydropower Dam and Reservoir ('Akobo-Pibor I')

This component is focused on the development of the “Akobo-Pibor 1” Dam and the associated Hydropower Scheme. While the primary purpose of the component is concerned with the generation of hydropower, it is important that the dam and reservoir are seen as a component of the overall system, providing i) multipurpose opportunities directly associated with the reservoir and ii) associated with the way in which it can modify the downstream flows in the Akobo and Pibor Rivers. The feasibility study for the dam will be built upon the results of Component 1.

#### PHASE 1: FEASIBILITY STUDY AND ASSOCIATED ESIA

##### Task 1 - Field Reconnaissance and baseline assessment

The Consultant shall undertake a field reconnaissance to deepen the work carried out during the pre-feasibility reconnaissance survey (Component 1) and become familiar with the project area. The Consultant shall include all the necessary key and senior members of his team with the necessary skills and experience in the reconnaissance visit. During the field visit, potential environmental and socio-economic impacts (both positive and negative) associated with the proposed project will also be identified. These typically relate to biodiversity, land use, potential health risks, tourism potential, etc.

Based on this field reconnaissance and using information collected as part of Component 1, the Consultant shall carry out a baseline study to characterise the bio-physical, socio-economic and institutional environment. The needs and potential of the area shall be reminded. Aspects such as resilience of the project to climate change, impact on conflict resolution and reduction of gender inequalities shall be included.

Finally, an analysis of similar projects in the region shall be carried out and the justification for the project shall be given.

##### Task 2 - Water Resources Assessment

A hydrological study should be conducted aimed at defining the existing hydrology of the sub-basins upstream of the proposed dams. This should involve deterministic approaches based on available and collected hydrometric and meteorological data. It should also include existing and future land use and water requirements in the catchment based on the work carried out as part of Component 1.

The objective of this task is to simulate long-term inflow into the dam to inform the yield analysis as well as subsequent economic analyses and the optimisation of operating rules. Climate change, land use and water use scenarios should also be considered. A yield analysis should be conducted to confirm

the size (storage volume) of the dam, which would be required to meet all of the demands on the dam at an acceptable level of assurance. A first order environmental flow determination also needs to be undertaken for the rivers downstream of the dam.

#### Task 3 - Sedimentation

The Consultant shall use empirical and/or deterministic approaches to estimate the sediment load into the dam and the associated loss in storage volume over the next 100 years, taking into account existing and future land use characteristics in the catchments upstream. Grab samples of sediment need to be collected in order to supplement the limited data which is currently available.

#### Task 4 - Geotechnical Investigations

The Consultant shall conduct investigations to enable the optimisation and costing of the dam types. The investigation which will have to be completed to feasibility level at the dam site and quarry areas include sufficient foundation investigation, construction material, investigation, geotechnical investigation and specific investigations for the related facilities (access roads, construction village etc.).

The Consultant's investigations and testing must be sufficient to enable detailed design of the dam, foundation treatment, and appurtenant structures. The study shall enable an accurate definition of site geology and provide information on rock lithology, depth and degree of weathering, structural geology and groundwater. It shall outline the limits of potentially unstable rock. The Consultant shall provide engineering parameters for quantifying strength, deformability and permeability of the foundations. Sources of construction material shall be studied, together with laboratory testing and determinations of their durability and physical properties. The Consultant shall study the groutability of the bedrock foundations for use in a grout curtain and consolidation grouting designs. The Consultant shall also be responsible to review and confirm the suitability and availability of rockfill material (if applicable) and proving of quarry sites for material suitable for use as concrete aggregates.

The proposed geotechnical investigations and testing to be conducted at or in the vicinity of the proposed dam site and quarry sites shall include but are not limited to core drilling, seismic refraction survey and sand sampling.

As an addition to the orientated core and normal logging which would be performed during core drilling, it is a requirement that geophysical down-the-hole evaluation is also conducted. Core holes will be water pressure tested at multiple levels to enable a meaningful grouting design to be undertaken for the dam. For the quarry sites this will enable an evaluation of the in situ integrity of the deposit to be established and give an indication if any of deleterious zones. Cores will be retrieved from the drilling to enable rock testing and concrete aggregate testing.

In order to supplement the core retrieval data and stitch the data obtained from the corehole investigation together to form the geological model over the extended dam footprint, spillway and the proposed quarry areas, it is envisaged that seismic refraction surveys be conducted.

Sand for concrete aggregate may well be most economically retrieved from sources on the river and 5 sites are to be investigated. Sand samples shall be obtained, checked for the presence of precious stones, and forwarded to the laboratories for testing in accordance with relevant standards. Should precious stones be found, the Contractor shall deliver such stones to the Commissioner or person in charge of the nearest police station.

#### Task 5 - Seismicity studies

The Consultant shall plan and execute a probabilistic seismic hazard analysis and review previously undertaken studies to determine the seismic design parameters for the dams and appurtenant structures. The study shall establish the degree of earthquake hazard for the project area, appropriate attenuation relationships and ground motion parameters at the dam site.

### Task 6 - Reservoir and Reservoir Rim Geological Studies

The Consultant shall plan and execute a programme of reservoir and reservoir rim geological studies. These studies, will provide input data for various project design tasks and will, inter alia, review the following:

- i. the distribution of bedrock and surficial structural geology
- ii. groundwater occurrence and profiles
- iii. the occurrence of mineral resources
- iv. identification and analysis of landslides and evaluation of reservoir rim stability
- v. an evaluation of reservoir triggered seismicity and consequential impacts
- vi. reservoir integrity and water tightness

It is anticipated that the above items can be studied by means of published data, aerial photographs and walk-over studies. Further investigations, such as boreholes, test pits or geophysics, may be considered if needed to explore specific features identified by the studies.

As a consequence of the steep slopes, the reservoir rim study is particularly important and the reservoir rim studies must include a specific review with stereo-photos to identify any existing / historical landslides. With regard to reservoir triggered seismicity, probabilistic analysis may be less meaningful, and particular emphasis on deterministic evaluations may be necessary.

*Geological, Geotechnical and Materials Report:* Upon completion of Tasks 4 to 6, the Consultant shall submit a comprehensive report containing the results of the geotechnical investigations, seismicity studies and laboratory testing of materials relating to the work. The report shall also include the results of the geotechnical investigations undertaken in other studies that are relevant to the tender design so that a comprehensive record of investigations is available. The report shall be included in the Tender Documents for the "Akobo-Pibor 1" dam and appurtenant works to provide the Ground Reference Conditions. The reporting of all results, regardless of the source, shall be based on common terminology. The report shall include plotted profiles based on all drill holes, the results of all field and laboratory tests, and a full account of the analysis and evaluation of the results. Borehole logs, test pit logs and other documents containing geotechnical data shall be presented in a format approved by the Client. The definitions, classifications, nomenclature and symbols used in other investigations and the Consultant's investigations shall be identical.

### Task 7 - Topographic Survey

The Consultant shall undertake a topographic/Lidar survey at the locations of the dam site and appurtenant structures, quarry sites and dam basin. The survey data shall be utilised for preliminary and tender design of the works. The Consultant shall provide sufficient survey reference data at the site to allow the contractor to set out the works. Within all areas where proposed works may affect the public, the Consultant shall identify and accurately survey all structures, properties, cultivated and grazing lands and record their respective owners. The Consultant shall issue the recorded information to the Client continuously through the survey process. The format of the submitted information shall be compatible with the Client's software.

### Task 8 - Preliminary Engineering Design

The Consultant will prepare preliminary design drawings and details for the dam and ancillary structures, the hydropower scheme and any structural elements that may be required to cater for associated multipurpose water resources development opportunities. The Consultant will optimise and finalise the layout and configuration of the dam and its appurtenant works.

Key tasks to be addressed as part of the Preliminary Engineering Design include:

**Sub-task 8-1: Design Flood Analysis**

To ameliorate the uncertainty associated with flood determination, a combination of different design flood analysis techniques should be applied including probabilistic, empirical and deterministic techniques. The deliverables for this task will consist of updated recommended flood peaks for different probabilities of exceedance as well as recommend flood hydrographs. Currently accepted norms as promulgated by the International Committee on Large Dams (ICOLD) will be used in selecting a Recommended Design Flood (RDF) and a Safety Evaluation Flood (SEF) for the purpose of designing the dam spillway. These will take the proposed height of the dam and the hazard rating (potential impact on life and property in the event of a failure) into account.

**Sub-task 8-2: Hydraulic analysis**

The Consultant shall assess hydraulic conditions associated with the spillway, low level outlet, diversion, compensation release and small-hydro. These studies shall include but not be limited to cavitation, scour potential, intake submergence, hydraulic stability, hydrodynamic vibration, energy dissipation, unfavourable flow patterns, air venting, drainage and sediment transport and exclusion, as required. The Consultant shall prepare the hydraulic design of structures on the basis of numerical analysis and experience of similar structures on other projects. Where necessary, the Consultant shall also conduct physical model studies to verify the hydraulic design, subject to the approval of the Client.

**Sub-task 8-3: Dam Design**

The Consultant shall determine the dam type, based on the previous surveys. The objectives of the Consultant's studies will be to produce layout concepts in a manner as to reduce the overall cost of the dam, if possible, and to ensure its technical performance, ensuring the water tightness of the structure over a projected 100 year lifespan, without any requirement for major rehabilitation.

Issues to be dealt with by the Consultant, considering current best practice, shall include but not be limited to the following (as applicable):

- i. Examine the dam wall structure with regard to geometry and materials to ensure durability and economy.
- ii. Examine overall design parameters, including crest width, freeboard, external slopes, concrete slab thickness, jointing etc.
- iii. Examine grout curtain layout, depth of foundation excavation and foundation treatment aspects of the dam.
- iv. Study and optimize dam layout and final alignment within the designated site area
- v. Review and optimize the programming of the dam with consideration to programming of river diversion and reservoir impounding.

In addition to the above, the Consultant shall undertake all other necessary studies to finalize layout features of the dam and confirm the technical feasibility of the recommended design. Preliminary drawings of all alternative arrangements shall be prepared to show design features to take off quantities and to develop comparative cost estimates to a level appropriate for the selection of the best alternative. The most promising arrangements shall be discussed with the Client, as and when appropriate, and in any event before they form the basis for more detailed studies. Cost alone will not be the determining factor in selecting arrangements.

**Sub-task 8-4: Spillway Arrangements**

The Consultant shall propose the spillway design. The Consultant shall conduct an in-depth assessment, including numerical and/or physical model testing to determine the optimum location and arrangement of the spillway. The assessment shall also examine alternative arrangements for intake structures, discharge facilities and chute and energy dissipation. This work will establish the comparative costs of each arrangement and determine any reduced or increased rock fill volumes excavated from the different alternatives. The Consultant shall determine the overall impact of these reduced or increased volumes on the cost of the dam.



Arrangements shall be prepared to show design features, to take off quantities and to develop cost estimates to an appropriate level to make a selection of the best alternative. The most promising arrangements shall be discussed with the Client, as and when appropriate.

#### ***Sub-task 8-5: River Diversion and Management***

The Consultant shall optimise the River Diversion and Management system. This shall include consideration of risks associated with diversion floods during dam and appurtenant structure construction. Alternative arrangements shall be carefully examined to determine the optimal scheme in terms of cost, risk, hydraulic performance and constructability. Preliminary drawings of all alternative arrangements shall be prepared in sufficient detail to show design features, to take off quantities and to develop comparative cost estimates at appropriate levels to make a selection of the best alternative. The most promising arrangements shall be discussed with the Client.

#### ***Sub-task 8-6: Outlet Works***

The Consultant shall develop and optimise the outlet work facilities. The Consultant shall ensure that the design of the outlet works complies with applicable dam safety requirements, environmental flow requirements and operations and maintenance requirements. Preliminary drawings of all alternative arrangements shall be prepared in sufficient detail to show design features, to take off quantities and to develop comparative cost estimates at appropriate levels to make selection of the best alternative. The most promising arrangements shall be discussed with the Client.

#### ***Sub-task 8-7: Hydro Power Station***

The Consultant shall undertake the feasibility study of the hydro power station. The sizing of the hydro power station shall be optimized on the basis of the environmental flow releases and reservoir operating rules. The pattern of the releases shall be discussed and agreed with the Client prior to undertaking any studies. The services shall provide for a plant of one or two units each with all the necessary mechanical and electrical equipment.

#### ***Sub-task 8-8: Works Areas and Camps, Location and Requirements***

The Consultant shall propose the requirements for his own site facilities and for the contractor's works areas, quarries, labour camps and other facilities, with estimates of power, water supply, solid waste management and waste water treatment demands. This information shall be provided to the Project Housing and Associated Infrastructure consultant and the Bulk Power and Telecommunications consultant for their planning purposes.

#### ***Sub-task 8-9: HAZOP Study***

The Consultant shall carry out a hazard and operability study (HAZOP study).

#### ***Sub-task 8-10: Constructability***

The Consultant shall carry out a constructability study. The Consultant shall evaluate and prepare construction requirements with emphasis on constructability, construction sequencing and material handling aspects. Any climatic influences, external and internal influences affecting construction activities and scheduling such as quarry operations, construction equipment and processes, work force skills and productivity shall be addressed. The Consultant shall give special consideration to the procedures as they pertain to hazards that affect the work site during construction.

### **Task 9: Preliminary Construction Programme**

The Consultant shall prepare a Preliminary Construction Programme for the construction work and pre-construction engineering activities (design, tendering, mobilisation and activities by others), using critical path methods, relating this Programme to the expected construction methods and showing:

- i. duration of all major activities
- ii. milestone dates for major events

iii. the critical path

The Consultant shall prepare a preliminary designer's health and safety report including a 'baseline risk assessment', in accordance with the requirements of the relevant authority.

**Task 10: Preliminary ESIA**

A preliminary Environmental and Social Impact Assessment (ESIA) shall be carried out with the assessment of potential positive and negative impacts of the project and proposition of i. avoidance/enhancement ii. reduction iii. Mitigation iv. Offset measures. These measures should be costed.

The consultant is strongly suggested to subcontract this study partially or in full in order to ensure objectivity towards the proposed design. In this case, the client must approve of the sub-contractor, and the consultant must ensure that all data previously collected, study outputs, and maps be at full disposal.

**Task 11: Cost-Benefit analysis**

Construction cost estimates for the proposed dam type will be prepared. The Consultant needs to indicate the information used, the accuracy of the estimates and possible impacts on final costs due to uncertainties in available information. Sufficient attention needs to be paid to project-related infrastructure such as temporary works, permanent access roads, power supplies, site buildings etc.

Then, an economic (cost-benefit analysis) and financial analyses (both analysis should include a sensitivity analysis) should be carried out.

**Deliverable: Comprehensive Feasibility study for the “Akobo-Pibor 1” multipurpose dam (Month 60)**

The feasibility study Report should include drawings summarizing the findings of investigations and studies for all the works under the scope of the above tasks and presenting and motivating the final arrangement of the scheme, including the detailed design criteria to be adopted during the Tender and Construction Designs.

**Workshop 3: Presentation of the feasibility study for the “Akobo-Pibor 1” multipurpose dam to be taken to design<sup>1</sup>**

**PHASE II: DESIGN STUDY AND PREPARATION OF TENDER DOCUMENTS**

Under this task, the Consultant will prepare tender designs and documentation in line with international standard guidelines and incorporating both Health and Safety and Environmental aspects.

**Task 1 - EMP and Compilation of Environmental Specifications**

The Environmental and Social Impact Assessment (ESIA) will be refined, including a draft Environmental Management Plan (EMP). This work will be carried out partly in parallel with the engineering design services. The Consultant shall therefore liaise closely with the ESIA consultant during the design period, and incorporate the EMP into the Tender documents as it is made available. The Environmental Manager shall critically review the environmental mitigation and monitoring measures contained in the EMP and revise such measures as deemed necessary. The Environmental activities shall be undertaken in accordance with relevant legislation and policies, supplemented where appropriate with reference to internationally recognised standards.

The Consultant shall prepare environmental specifications, using the draft EMP, and subsequently the approved EMP, for inclusion in tender documents, to ensure that all potential negative impacts are

---

<sup>1</sup>Additional workshops that may be required should be proposed by the Consultant in his methodology.

mitigated. The specifications shall include contractual penalties for any environmental damage caused on site, or non-compliance with the Environmental Specifications. The consultant shall identify those aspects of the works (not identified during the ESIA process) which have potential negative environmental impacts, and include appropriate measures to mitigate these effects in the revised EMP.

#### Task 2 - Compilation of Environmental Baseline (Natural and Social)

The Consultant shall undertake the following tasks:

- i. Based on the feasibility study, an Environmental Baseline against which the contractor shall be required to monitor shall be refined. This baseline will form the basis for the environmental control parameters in the Specification. Typical variables for which an environmental baseline is required include water quality, ambient dust, ambient noise, traffic volumes and waste (where applicable).
- ii. Establish an independent environmental baseline before commencement of construction. Monitoring of environmental parameters potentially affected by construction shall be carried out over a sufficient time period to identify the annual variation in each parameter where practicable. Monitoring shall be sufficient to establish a baseline for all areas (streams, communities, other affected locations) directly impacted by the Project.
- iii. Develop a record of all activities, land uses and structures situated within approximately 50 metres of the site boundary(ies). The purpose of the record is to identify specific land uses and structures adjacent to the site boundaries where special arrangements may need to be agreed with land owner(s) to ensure good project relations. Where activities such as blasting may affect neighbouring property owners over a wider area, the area recorded shall be extended appropriately.
- iv. The Consultant shall prepare a record of all assets and or infrastructure potentially affected by the Project, for the future assessment of construction impacts on assets not covered by the Resettlement Action Plan. This will include a photographic record and GPS co-ordinates of each asset. The Resettlement Consultant(s) will prepare a detailed record of all assets involved in the resettlement process (those permanently lost due to the Project). They will not address other assets (properties, infrastructure and so on) which may be affected during construction but not be due for expropriation.
- v. The Consultant shall prepare an Environmental Baseline Report, recording the results of sub-tasks i) to iv) above.

#### Task 3 - Support Services to the Client

The Consultant shall undertake the following tasks:

- i. Identify all permanently and temporarily impacted land portions, compile a Schedule of Impacted Land Portions, and compile maps and drawings per affected cadastral portion. The Consultant should specify when access to the land portions is required for construction purposes. This information is to be provided within 3 months of commencement of the Contract.
- ii. Compile an access protocol on how to interact with impacted land owners. The Protocol will be submitted to the Client for approval.
- iii. Provide ongoing support to the Client for land acquisition. The Consultant shall inform the Client of instances where detailed design resulted in significant changes to the access requirements of permanent and temporary land portions. Note that the actual process of land acquisition and resettlement will be managed by the Client through the Resettlement Consultant(s) under other contracts.

#### Task 4 - Tender Design

To provide the Services for this stage the Consultant shall assemble team(s) of engineers and other specialists, experienced in the conceptual, tender, detailed design and documentation of large dams and appurtenant works. In addition, the team(s) shall be experienced in geological and geotechnical

investigation, testing and analysis, hydraulic design, dam design, structural design, civil works design, electrical and mechanical design, cost estimating and programming, construction methodology development and environmental monitoring. The Consultant shall provide the Services, carry out such duties and assume such powers and responsibilities as are defined in this Contract, and as are necessary for the due performance of the Services.

Based upon the approved feasibility study and utilizing the survey data and any further geotechnical data, the Consultant shall prepare tender designs. The Consultant shall undertake his structural designs in compliance with state of the art practice and internationally recognized and applicable local codes and standards. The designs shall conform to and be suitable for the site conditions, and shall use locally available materials and labour to the greatest extent possible. They shall aim to achieve minimum overall cost without adversely affecting the environment, the health of the workers, or the safety, security, efficiency or longevity of the Works. Convenience of operation including remote control shall be considered. The permanent works equipment shall be designed to be readily maintained with locally available spares wherever practicable.

The Tender Design and preparation of tender documents shall be to a level that will allow construction design to proceed without the need for further field investigations and without major changes to the tender design. Should unexpected subsurface conditions arise, the study activities shall be reviewed and an approach to deal with the conditions shall be proposed by the Consultant. Such approach shall be subject to the approval of the Client.

The Tender Design process shall include the following sub-tasks:

***Sub-task 4-1: Design Basis Memorandum***

The Consultant shall formulate a Design Basis Memorandum (DBM) setting out in detail the criteria, assumptions and parameters to be used in the Tender Design, ensuring compliance with state of the art practice and internationally recognized and applicable local codes and standards. This work shall include such items as loading cases, factors of safety, allowable stresses, seismic design criteria, stability criteria, allowable loading, acceptable and appropriate standard details, minimum materials and operational requirements, instrumentation monitoring requirements and all other factors necessary for the Tender Design. The memorandum shall include methodologies for the application of the criteria in the Tender Design and will define the design approach, the analysis steps and development and the various computer software programs to be applied for the analyses and for all Tender Design work. The DBM shall be submitted to the Client for comment and acceptance.

The Consultant shall advise the Client on any special surveys, data collection activities, sampling, laboratory tests and analyses, or other tests that may be needed for completion of the tender design. After agreement of the Client to the need for such work, the Consultants shall draw up specifications and assist the Client with procuring the necessary services.

***Sub-task 4- 2: « Akobo-Pibor 1 » dam and Appurtenant Works Design***

The Consultant shall design the Works taking into consideration information from the above tasks and any additional information from any other source. The design shall be carried out to a level of detail sufficient for international tendering and will address the dam, ancillary works, water treatment plants, bulk pipelines, canals etc. For all significant structures and elements, this work shall include, but not be limited to, the complete design of hydraulic structures, foundation treatment and grouting, instrumentation, seepage analysis, stability, deformation and stress analysis and architectural work and finishing.

The analysis and design of the dam must demonstrate to the Client that cracking, excessive settlement in any direction and unexpected seepage/leakage will not occur at any stage during the dam construction, impoundment and operation.

All Tender Design investigations, reports and drawings must be prepared to an adequate level to allow Tenderers to easily understand the requirements of the proposed works, to understand the proposed construction and accordingly, to accurately resource, programme and price all scheduled items of work.

In the case of reinforced concrete, sufficient structural calculations shall be made to justify the concrete dimensions and the quantities of reinforcement. The arrangement of bars shall be considered in sufficient detail to ensure that their placement is technically feasible and economic and that indicative reinforcement drawings can be developed, showing the nature of the construction work involved. Detailed reinforcement drawings and bar lists will not be required to be prepared by the Consultant for the Tender Documents.

The designs shall conform to and be suitable for the site conditions and shall use locally available materials and labour to the greatest extent possible. They shall aim to achieve minimum overall cost without adversely affecting the environment, the health of the workers, or the safety, security, efficiency or longevity of the Works. Convenience of operation including remote control of equipment shall be considered.

Works will be based as far as possible on standardized manufacturer's equipment and shall consist of justification of the choice of the equipment, operating conditions and the main design criteria. Information regarding the design of the Small Hydro shall be included in the Tender Design Report.

The Consultant shall provide complete designs for the mechanical and electrical systems, drainage, lightning, etc. for the above items and shall specify the components required for these systems.

For the major items of mechanical and electrical equipment such as gates, valves, bulkheads, etc., the Consultant shall define the outline design and specify performance characteristics of the equipment in sufficient detail for the equipment suppliers to undertake detailed design and manufacture.

The Consultant shall prepare all necessary documents as required by internationally recognized standards on the safety of dams which include:

- i. A construction supervision and quality assurance plan
- ii. An instrumentation plan
- iii. An operation and maintenance plan
- iv. An emergency preparedness plan

In addition, the Consultant shall also carry out dam break studies to establish the potential inundation area downstream of the dam. Inundation mapping, at an appropriate scale, shall be prepared to define the area of risk.

The Consultant's Tender Design shall include all components of the permanent works and all work within the design scope and the scope and cost shall not be reduced by passing inappropriate design responsibility to the contractor.

***Sub-task 4-3: Construction Infrastructure - Access Roads, Quarries, Works Areas, Layout and other requirements***

The Consultant shall prepare preliminary layout designs of site access roads, quarries, construction yards and works areas sufficient for tender purposes. All local construction access roads and services will be within the dam contractor's scope.

The Consultant shall identify site establishment requirements and the need for any additional road(s) outside the Permanent Access Roads. Site roads shall include possible contractor's roads to quarries, spoil areas or other work locations. The consultant shall liaise with Urban planners/Architects in the selection of appropriate works areas. Detailed design of temporary construction infrastructure shall be the responsibility of the relevant contractor.

The Consultant shall estimate the power requirements of the contractor and advise the Client. The Consultant shall describe the construction power system in the Tender Documents so that the contractors can cost and design any electrical connections and protection arrangements required for the construction.

The Consultant shall address the water supply and treatment for potable use at the construction site in the Tender Documents.

**Sub-task 4-4: Trial Blasting and Trial Embankments**

The Consultant shall plan a programme of trial blasting of test quarries and construction of trial embankments to be carried out at an early date during the construction contract to enable optimization of the construction design. The programme and detailed requirements shall be included in the Tender Documents.

The Consultant's test programme shall include, but not limited to the following elements:

- i. trial blasting of quarries,
- ii. trial embankments which investigate the effects of layer thickness, compaction effort, rock fill gradations and sluicing for rock fills,
- iii. comparison of field compaction trials to laboratory compaction testing of modelled rock fills.

The Consultant shall also take note of durability testing carried out during the feasibility study.

**Sub-task 4-5: Concrete Mix Designs**

The Consultant shall undertake the design of concrete mixes for each of the grades of concrete to be utilised in the structural designs. The Consultant shall undertake statistically valid testing to prove his designs.

**Sub-task 4-6: Designer's Health and Safety Report and Specifications**

The Consultant shall update the 'baseline risk assessment', produce site specific health and safety specifications and produce the designer's Health and Safety Report in accordance with the requirements of the relevant authorities, policies and legislation. In particular a coherent system of formal appointments, responsibilities and accountabilities shall be specified to ensure that those who are actively in authority over the workforce are accountable for the workers' safety. Where appropriate the Consultant's project staff shall be included in the appointments structure.

The Occupational Health and Safety provisions shall be on the following basis:

- i. The contractors will have primary responsibility for the occupational health of their own workforce, including annual health screening, first aid, general medical care, health education and emergency medical response. The contractors are to provide occupational health facilities on site. These resources will be made available to the Engineer's and Client's staff associated with that contract.
- ii. The contractor will provide emergency response (ambulance, paramedic, medical stabilisation) for major incidents, including helicopter landing facilities at each major site for emergency evacuation.
- iii. The contractor will provide an emergency response team, either through training and equipping their own staff, or by contract with a regional support team.

The Consultant shall liaise with the consultant for the Public Health Action Plan (PHAP) and the consultants for the other major engineering packages to identify the appropriate off-site facilities for major medical treatment (local clinics, district hospitals or regional hospitals).

The Consultant shall liaise with the consultants for the other major engineering packages to determine the practicality of standardizing core safety policies across the project (for example alcohol testing, traffic offences, 'zero tolerance' issues). An access control system shall be implemented by the contractor to manage construction site and tunnel portal entry and exit. A database recording safety induction, driver status, medical, blacklisting etc. shall be maintained for all personnel on site.

**Sub-task 4-7: - Compilation of Tender Design Report**

**Technical Memoranda:** At pre-determined milestones throughout the Tender Design process, the Consultant shall submit technical memoranda on particular parts of the work. Each memorandum shall set out the concepts, methods, criteria and key parameters used in design, the results of design calculations, a clear discussion of the reasoning behind the technical decisions involved, indications of related matters still to be settled, and a brief account of the implications for costs and programming. These reports shall be submitted as soon as possible after work performed for specific items.

**Tender Design Report:** The Consultant shall submit a self-contained report describing the tender design, consolidating the information covered in previous submissions, with any revisions made in the course of discussion, review and refinement. The contents of the Tender Design Report shall include but not necessarily be limited to the following:

- i. methods used in design;
- ii. reasons for technical decisions;
- iii. indicative construction programme;
- iv. details of further design work required during construction, with recommended methods and criteria;
- v. reference to all technical memoranda and other design reports;
- vi. design sketches and drawings and calculations in appendices; and
- vii. link with cost estimate.

The report shall be prepared and issued initially as a draft report for review by the Client. It shall include the results of all studies and investigations, with tables and drawings and it shall, after review and incorporation of all queries and acceptance by the Client, be re-issued in final form.

**Sub-task 4-8: - Prepare Tender Documents, Engineer's Programme and Cost Estimate**

The Consultant shall produce Tender Documents for a contract for the construction, supply and installation of equipment and commissioning of the Works, including maintenance of Project access roads, which shall be in accordance with the FIDIC Tendering Procedure Guidelines and the Client's Contractor Procurement Strategy. The Consultant shall discuss in detail with the Client the extent to which tenderers should be permitted to suggest alternative designs, construction methods, or temporary works.

The Consultant shall review the scope of work provided under this contract and:

- i. identify the interfaces required with others
- ii. identify additional items to be provided by others for the proper execution of the contract
- iii. assist the Client in identifying construction-in-progress assets for inclusion in a master asset registry

The Consultant shall also consider the physical, programme and contractual interface between the main works and other contracts to minimise the potential for disruption, delays or claims by either contractor.

The documents shall describe the Works, including temporary works as necessary, in sufficient detail to allow tenderers to confidently determine their cost of construction, and ensure the receipt of comparable tenders.

The Tender Documents shall include and will not be limited to the following:

- i. Drawings, sufficient for tender purposes
- ii. Bill of Quantities (BoQ), in accordance with a recognised standard method of measurement of civil engineering works, which shall include sufficient items to enable the evaluation of design modifications and other variations

- iii. Technical Specifications, including requirements for environmental protection and health and safety
- iv. Conditions of Contract, using the FIDIC 'Conditions of Contract for Construction for Building And Engineering Works Designed By The Employer, Multilateral Development Bank Harmonised Edition, June 2010' (FIDIC). These shall include requirements for the management of construction programmes based on the Delay and Disruption Protocol issued by the Society of Construction Law ([www.scl.org.uk](http://www.scl.org.uk)) and local procurement preference.
- v. Factual information, including Geological, Geotechnical and Materials Report
- vi. All associated documentation for the complete Tender process
- vii. Engineer's Programme. This shall include the construction work and pre-construction engineering activities (design, tendering, mobilisation and activities by others) using critical path methods, relating this Programme to the expected construction methods, and showing at least:
  - duration of all major activities;
  - logic linkages (e.g. Finish to Start);
  - work breakdown structure;
  - resources allocated against all major activities;
  - interfaces with other contracts (deliverables and receivables);
  - milestone dates for major events;
  - the three most critical paths and extent of criticality involved; and
  - proposed measures to mitigate potential delays.

The Consultant shall demonstrate that the indicative programme fits into the overall construction programme and satisfies the Client's requirements. The programme shall be formulated in sufficient detail to facilitate preparation of realistic cost estimates.

The Consultant shall produce the Engineer's Estimate of construction costs, which shall include the projected cost together with the Consultant's indication of areas of uncertainty (risk). The Engineer's cost estimate shall include a resource based cost estimate, using the Engineer's Programme, and comparison with a Bill of Quantities based estimate. The cost estimate must be suitable for presenting to international financing agencies and/or organisations such as commercial banks and export credit groups. The format is to be discussed with the Client. Cash flows shall be prepared from the cost estimates and shall include the effect of contract price escalation. The cash flow shall also take into account the effect of any advance payments, interim valuations, retention, etc.

Under this task the Consultant shall print and bind the documents and shall provide the Client with a number of copies as specified.

**Deliverable: Design studies and tender documents for the Akobo-Pibor I multipurpose dam (Month 60)**

**Workshop3: Presentation of the design study for the Akobo-Pibor I multipurpose dam for validation and finalisation (Month 60.5)**

### **PHASE III: CONSTRUCTION OF THE DAM**

Construction of the Akobo-Pibor I will be carried out under a separate contract to be detailed at the end of Phase 2.

### **PHASE IV: IMPLEMENTATION**

Operationalisation of the Akobo-Pibor I will be carried out under a separate contract to be detailed at the end of Phase 2.



### 3.2.2 Component 2B: Akobo-Pibor Irrigation Development

This component is focused on the development of irrigation schemes using the regulated flow released from the “Akobo-Pibor 1” dam.

#### PHASE 1: FEASIBILITY STUDY AND ASSOCIATED ESIA

The main objective of this task is to build on the previous phases, in order to create a comprehensive strategy for the implementation of the irrigation scheme(s). The feasibility study should include the following tasks.

##### Task 1: Baseline assessment

The Consultant shall carry out a baseline study (using information from Component 1) to characterise the bio-physical, socio-economic and institutional environment. The needs and potential of the area shall be reminded. Aspects such as resilience of the project to climate change, impact on conflict resolution and reduction of gender inequalities shall be included.

Finally, an analysis of similar projects in the region shall be carried out and the justification for the project shall be given.

##### Task 2: Selection of project sites

###### ***Sub-task 2.1: Topographical Surveys***

This task essentially aims to select command areas. Based on the preliminary surveys carried out as part of Component 1, the Consultant will conduct any further topological and/or soil surveys to finalise the understanding of the characteristics of the area. The Consultant will be expected to prepare 1:10,000 scale topographic maps of the project areas with 5 m contours to design the irrigation command area.

###### ***Sub-task 2.2: Assessment of water resources availability***

This task fits into the hydrological analysis carried out for the determination of the location of the hydropower dam (Component 2A). This task aims to assess the availability (seasonal availability) of water to meet the demand for irrigation. The reliability of water availability made possible with the upstream reservoir should be assessed. Climate change, land use and different water uses scenarios should be considered. A first estimation of an environmental flow should also be considered.

The following shall be included as part of the assessment of water resources availability:

- ▶ Water quality and its suitability for irrigation
- ▶ Soil water holding capacity
- ▶ Soil infiltration capacity
- ▶ Potential drainage issues

This task should be performed in parallel with Component 2A as this may have an impact on the reservoir sizing but also determination of the operation rules of the multipurpose dam.

###### ***Sub-task 2.3: Short list of proposed irrigation sites***

Based on the above tasks and on the project portfolio (Component 1), the Consultant will propose a short-list of project sites. For each potential site, the Consultant will carry out a multi criteria analysis (MCA) that will capture technical feasibility, economic and financial viability, and social/environmental sustainability. Additional criteria may include:

- ▶ Analysis of flood protection, land reclamation and drainage works required to ensure sustained economic operation of the command areas,

- ▶ Access road requirement both to and within the area

The short-list will be discussed with the Client for selection of the command area. The proposed list of irrigation sites should take into account the protected areas in the area (for instance Boma National Park).

#### Task 3: Irrigation system planning and water requirements

The Consultant shall propose the cropping pattern (which should include cash and food crops) and crop calendar based on the current agricultural practices/knowledge in that area. Based on the soil type, cropping pattern and climatic conditions, the irrigation method shall be identified. The following shall be assessed:

- ▶ Soil-crop-water relation and the efficiency of the irrigation system
- ▶ Irrigation application rate
- ▶ Application efficiency/uniformity

The Consultant shall define precisely the scheme water requirements taking into account the efficiency and the flexibility of the irrigation system.

Task 3 shall include extensive consultation of local stakeholders.

#### Task 5: Irrigable Command Areas Design

This task aims to prepare feasibility level designs to develop the irrigation command areas. Detailed activities under this task are the following:

- ▶ Preparation of general layout plans showing the location and principal features of main works required for the irrigation supply and drainage system.
- ▶ Irrigation System Engineering Design: The consultant shall prepare designs for major structural and hydraulic elements of the proposed irrigation system, including the water conveyance system, on-farm water distribution system, drainage canals system, flood prevention and control considering both structural and hydraulic safety. The consultant should take into consideration intensive labour engagement and use of local construction capability and materials during the design.

#### Task 6: Preliminary Construction Programme

The Consultant shall prepare a Preliminary Construction Programme for the construction work and pre-construction engineering activities (design, tendering, mobilisation and activities by others), using critical path methods, relating this Programme to the expected construction methods and showing:

- i. duration of all major activities
- ii. milestone dates for major events
- iii. the critical path

The Consultant shall prepare a preliminary designer's health and safety report including a 'baseline risk assessment', in accordance with the requirements of the relevant authority.

#### Task 7: Agricultural and market development

The feasibility study shall include an analysis of the current commercialization of agricultural products in the region. Based on this, the Consultant shall assess market existing opportunities and further development for the production of the irrigated schemes.

**Task 8: Irrigation management**

The feasibility study shall include the development of a water users association to ensure the efficiency and financial sustainability of the proposed scheme.

**Task 9: Preliminary ESIA**

A preliminary Environmental and Social Impact Assessment (ESIA) shall be carried out with the assessment of potential positive and negative impacts of the project and proposition of i. avoidance/enhancement ii. reduction iii. Mitigation iv. Offset measures. These measures should be costed.

The consultant is strongly suggested to subcontract this study partially or in full in order to ensure objectivity towards the proposed design. In this case, the client must approve of the sub-contractor, and the consultant must ensure that all data previously collected, study outputs, and maps be at full disposal.

**Task 10: Cost-Benefit analysis**

The construction costs will be assessed. The Consultant needs to indicate the information used, the accuracy of the estimates and possible impacts on final costs due to uncertainties in available information. Sufficient attention needs to be paid to project-related infrastructure such as temporary works, permanent access roads, power supplies, site buildings etc.

Then, an economic (cost-benefit analysis) and financial analyses (both analysis should include a sensitivity analysis) shall be carried out.

**Deliverable: Comprehensive feasibility study for the Akobo-Pibor irrigated scheme**

The feasibility study Report should include drawings summarizing the findings of investigations and studies for all the works under the scope of the above tasks and presenting/motivating the final arrangement of the scheme, including the detailed design criteria to be adopted during the Tender and Construction Designs.

**Workshop 5: Presentation of the study to be taken to design<sup>2</sup>****PHASE II: DESIGN STUDY AND TENDER DOCUMENT**

Under this task, the Consultant will prepare tender designs and documentation in line with international standard guidelines and incorporating both Health and Safety and Environmental aspects.

**Task 1 - EMP and Compilation of Environmental Specifications**

The Environmental and Social Impact Assessment (ESIA) will be refined, including a draft Environmental Management Plan (EMP). This work will be carried out partly in parallel with the engineering design services. The Consultant shall therefore liaise closely with the ESIA consultant during the design period, and incorporate the EMP into the Tender documents as it is made available. The Environmental Manager shall critically review the environmental mitigation and monitoring measures contained in the EMP and revise such measures as deemed necessary. The Environmental activities shall be undertaken in accordance with relevant legislation and policies, supplemented where appropriate with reference to internationally recognised standards.

The Consultant shall prepare environmental specifications, using the draft EMP, and subsequently the approved EMP, for inclusion in tender documents, to ensure that all potential negative impacts are mitigated. The specifications shall include contractual penalties for any environmental damage caused on site, or non-compliance with the Environmental Specifications. The consultant shall identify those

---

<sup>2</sup>Additional workshops that may be required should be proposed by the Consultant in his methodology.

aspects of the works (not identified during the ESIA process) which have potential negative environmental impacts, and include appropriate measures to mitigate these effects in the revised EMP.

#### Task 2 - Compilation of Environmental Baseline (Natural and Social)

The Consultant shall undertake the following tasks:

- i. Based on the feasibility study, refine the Environmental Baseline against which the contractor will be required to monitor. This baseline will form the basis for the environmental control parameters in the Specification. Typical variables for which an environmental baseline is required include water quality, ambient dust, ambient noise, traffic volumes and waste (where applicable).
- ii. Establish an independent environmental baseline before commencement of construction. Monitoring of environmental parameters potentially affected by construction shall be carried out over a sufficient time period to identify the annual variation in each parameter where practicable. Monitoring shall be sufficient to establish a baseline for all areas (streams, communities, other affected locations) directly impacted by the Project.
- iii. Develop a record of all activities, land uses and structures situated within approximately 50 metres of the site boundary(ies). The purpose of the record is to identify specific land uses and structures adjacent to the site boundaries where special arrangements may need to be agreed with land owner(s) to ensure good project relations.
- iv. The Consultant shall prepare a record of all assets and or infrastructure potentially affected by the Project, for the future assessment of construction impacts on assets not covered by the Resettlement Action Plan. This will include a photographic record and GPS co-ordinates of each asset. The Resettlement Consultant(s) will prepare a detailed record of all assets involved in the resettlement process (those permanently lost due to the Project). They will not address other assets (properties, infrastructure and so on) which may be affected during construction but not be due for expropriation.
- v. The Consultant shall prepare an Environmental Baseline Report, recording the results of sub-tasks i) to iv) above.

#### Task 4 - Tender Design

The Tender Design and preparation of tender documents shall be to a level that will allow construction design to proceed without the need for further field investigations and without major changes to the tender design.

The Tender Design process shall include the following sub-tasks:

- ▶ Confirmation of the project layouts, and preparation of the final desk project layouts.
- ▶ Establishment of construction schedules for project implementation. This should include mobilisation of the local communities, construction of access roads, mapping and information, work methods and preliminary labour force requirements.
- ▶ Detailed proposition of project schedule
- ▶ Designer's Health and Safety Report and Specifications. The Consultant shall update the 'baseline risk assessment', produce site specific health and safety specifications and produce the designer's Health and Safety Report in accordance with the requirements of the relevant authorities, policies and legislation.

All Tender Design investigations, reports and drawings must be prepared to an adequate level to allow Tenderers to easily understand the requirements of the proposed works, to understand the proposed construction and accordingly, to accurately resource, programme and price all scheduled items of work.

#### Task 6: Management and operation

An operation and maintenance manual shall be prepared. Operation specifications should include the following:

- ▶ Correct way to operate all equipment and installations
- ▶ Scheduling method and water requirements
- ▶ Protocols to operate the system safely
- ▶ Monitoring of the system operation
- ▶ Monitoring of potential environmental impacts
- ▶ Emergency procedures

Operation specifications should include the following:

- ▶ Service manual and parts book
- ▶ Schedule of maintenance and replacement for the elements of the system

#### Task 7: Monitoring and evaluation system (M&E system)

The purpose of the monitoring and evaluation system is to provide information to assist with system performance and management. As part of the monitoring and evaluation system, the following monitoring measures are recommended:

- ▶ Water flow to assess if downstream flow requirements are respected
- ▶ Water quality (for both irrigation and drainage water) to ensure that the quality of inflow and outflow waters follows common standards.

The M&E system shall include:

- ▶ List of monitoring points, methods and “Key Performance Indicators” (KPI) values to be achieved
- ▶ KPI monitoring recording sheets

#### Task 8: Institutional arrangements

The objective of this task is to design institutional arrangements for the proposed project. This will cover (i) detailed assessment of the institutional (including environmental and social) capacity of local agencies relevant for implementing (or concerned by) the project. (ii) implementation and operation and maintenance arrangements for the project. The consultant will explore opportunities for various social groups, to participate in decision making processes.

#### Task 8: Capacity building programme

Based on tasks 6, 7 and 8, the Consultant shall draw a capacity building programme to ensure the successful implementation of the project.

**Task 10: Cost estimate**

Based on the cost estimate from the feasibility study and the preparation of tender documents, the Consultant shall produce the Engineer's Estimate of construction costs, which shall include the projected cost together with the Consultant's indication of areas of uncertainty (risk). The Engineer's cost estimate shall include a resource based cost estimate, using the Engineer's Programme, and comparison with a Bill of Quantities based estimate. The cost estimate must be suitable for presenting to international financing agencies and/or organisations such as commercial banks and export credit groups. The format is to be discussed with the Client. Cash flows shall be prepared from the cost estimates and shall include the effect of contract price escalation. The cash flow shall also take into account the effect of any advance payments, interim valuations, retention, etc.

**Deliverable: Design studies and tender documents for the Akobo-Pibor irrigation development**

**Workshop6: Presentation of the design study for the Akobo-Pibor irrigation development, for validation and finalisation**

**PHASE III: CONSTRUCTION OF THE SCHEMES**

Construction of the Akobo-Pibor I will be carried out under a separate contract to be detailed at the end of Phase 2.

**PHASE IV: IMPLEMENTATION**

Operationalisation of the Akobo-Pibor I will be carried out under a separate contract to be detailed at the end of Phase 2.

**3.3 COMPONENT 3: OTHER INFRASTRUCTURE COMPONENTS****3.3.1 Introduction**

One of the principles of the proposed project is to use the developed water resources infrastructure to meet the development needs of several sectors. This should increase the economic feasibility of the project and at the same time maximise the use of water. In the case of this development, with upstream storage and hydropower, the resultant regulated flow will support the development of irrigation. The irrigation component is already covered under Component 2B. However, the upstream storage can also be used to support (directly and indirectly) a wide range of other sectoral developments. One of the aims of Component 3 is to investigate the potential development opportunities for all water-related sectors and to detail the planning and design and operationalisation (including construction and implementation) where required. The economic sectors where the development of infrastructure may be required include:

- ▶ Navigation
- ▶ Power interconnection
- ▶ Fisheries and Aquaculture
- ▶ Livestock production
- ▶ Tourism and recreation
- ▶ Water supply and Sanitation

The Consultant will be required to carefully examine the current status of all these sectors during the baseline (see Component 1), and to look at both needs and opportunities.

### 3.3.2 Component 3A: Navigation

#### OVERVIEW

The objectives of this task are i) to investigate and evaluate the feasibility of investments to improve the role of navigation in the Akobo-Pibor sub-basin within the context of local and regional transport and access to markets as a whole.

#### PHASE 1: FEASIBILITY

The feasibility study will be based on a comprehensive assessment of the current status and opportunities. This assessment will be carried out as part of the overall baseline study.

Activities would include the assessments of:

- ▶ Existing and potential demand under different development scenarios.
- ▶ Connectivity with existing and potential overland transport. Any growth in river transport would require a major improvement in connectivity with existing transport networks
- ▶ Possible approaches to maintaining a navigable river in the lower Akobo through to the Sobat mouth. Assessment of vessel types/sizes
- ▶ Port infrastructure and intermodal transfer facilities requirements
- ▶ Institutional aspects/implications
- ▶ Costs and economic analysis of options
- ▶ Analysis of feasibility under different scenarios

#### PHASE 2: DESIGN STUDY

Based on the most feasible option, preparation of design for all aspects (regulation, dredging, port infrastructure, development of support infrastructure and services). This will cover what should be done by Year 5 and for Years 6 to 10.

#### PHASE 3: CONSTRUCTION AND IMPLEMENTATION

To be covered under a future terms of reference depending on the outcomes of Phases 1 and 2.

### 3.3.3 Component 3B: Hydropower Interconnection

#### OVERVIEW

It is important that the development of hydropower in the sub-basin bring transboundary benefits to those living within and around the basin. At present there is no interconnection providing electricity to South Sudan and virtually no national grid. The South Sudan portion of the sub-basin is also in the same condition, without access to an integrated power network. Only one per cent of the South Sudan population has access to power, though intermittently during a 24-hour period. Only seven per cent of the urban areas in South Sudan are electrified and virtually no rural areas have electricity.

While there is an advanced initiative to link South Sudan to Uganda, there is a need to develop more interconnection. A memorandum of understanding was already signed between South Sudan and Ethiopia to look into the option of an Ethiopia-South Sudan interconnection via Gambella.

### PHASE 1: FEASIBILITY

The aim of the feasibility study is to investigate how best to link the new hydropower scheme into any future national and/or regional power grid. The study will take into consideration all ongoing national and regional initiatives.

Based on the existing information and information to be collected during the baseline, the Consultant will carry out a detailed feasibility study on the options for interconnection, with the aim of proposing the most cost-effective option.

### PHASE 2: DESIGN STUDY

If the project is found to be feasible, the required design work will fall under this contract. The details of the terms of reference will be developed at a later stage. Allowance for the design works should be estimated and provided as a provisional lump sum.

### PHASE 3: CONSTRUCTION AND IMPLEMENTATION

To be covered under a future terms of reference depending on the outcomes of Phases 1 and 2

## 3.3.4 Component 3C: Fisheries and aquaculture

### OVERVIEW

It appears that currently there is no aquaculture practised in the region, despite favourable conditions for development of the sector (abundant water and land, low altitude and high temperature, appropriate and proven indigenous fish species for aquaculture, inexpensive labour and compacted clay soil that can retain water for long). Aquaculture will produce more fish year round and also reduce the pressure that could otherwise be exerted on the natural system.

There is a huge potential and demand (locally and further afield) for fish. The development of capture fisheries and aquaculture must therefore be a key component of any multipurpose development.

### PHASE 1: FEASIBILITY

The feasibility of developing fisheries (including aquaculture) should focus on the following main areas:

- ▶ Development of capture fisheries in the new reservoir formed by the selected dam and associated reservoir.
- ▶ Development of rizipisci culture, the rearing of fish along with paddy as a sustainable system involving concurrent harvesting of paddy and fish as a unit reaping multiple benefits. This should take into account potential increased rice yields, other benefits and the additional costs involved.
- ▶ Development of aquaculture. This should look carefully at the development of both large-scale commercial aquaculture and artisanal aquaculture. The study should analyse and take into account the socio-economic drivers and requirements for aquaculture development.
- ▶ Development of existing capture fisheries in the natural environment, especially large wetlands. Fisheries are very underdeveloped. The feasibility study will take into consideration the existing constraints to development and what would have to be done to remove these constraints.



The feasibility study should take into account technical, institutional (including the need for capacity building and extension services), environmental and socio-economic aspects. This should also take into consideration the availability of (and need for) adequate transport links and access to markets.

The output of the feasibility study will provide the fully costed details of both the soft and infrastructure actions that are required. Feasibility will then be determined through a cost-benefit analysis taking into account economic externalities.

## PHASE 2: DESIGN STUDY

For all the feasible components of the proposed developments, the required design work will fall under this contract. The details of the terms of reference will be developed at a later stage. Allowance for the design works should be estimated and provided as a provisional lump sum.

## PHASE 3: CONSTRUCTION AND IMPLEMENTATION

To be covered under a future terms of reference depending on the outcomes of Phases 1 and 2.

### 3.3.5 Component 3D: Livestock production

#### OVERVIEW

Livestock play a multitude of socio-cultural and economic functions in all three production systems (pastoral, agro-pastoral and mixed farming systems) observed in study area. They are the means for store wealth and providers of food and income. Milk is the most important nutritious diet derived from livestock in both production systems. Although some level of variability exists amongst different livelihood and ethnic groups, the application of improved livestock husbandry practices is very much limited throughout the basin. **Change is vital for improving the socio-economic benefit** of livestock to their owners, and the conservation of water and the sustainable management of livestock and the grazing resources. A key result of the proposed development project can be a huge increase in the productivity of the livestock sector, in terms of both meat and dairy productions

#### PHASE 1: FEASIBILITY

As a first step, as part of the baseline the Consultant should establish the current status of the livestock sector, especially in terms of livestock numbers, offtake rates, access to markets etc. The assessment should also include the dairy sub-sector. The baseline assessment will also confirm and update the understanding of the issues and constraints confronting development of the livestock sector. These have been examined as part of the BAS IWRDMPlan study but should be verified and further detailed through adequate field investigation.

The Consultant should assess the possible future situation through the analysis of a number of scenarios ranging from a continuation of the status quo through to one in which there is major growth in the livestock production. As part of the analysis carried out under the BAS IWRDMPlan Study one prognosis was that the creation of the dams' reservoirs and the development of fodder crops would favour livestock productivity and associated urbanisation will encourage a change of practices from pastoralism towards agro-pastoralism. Currently the split between pastoralism and agropastoralism is 75% - 25% and the assumption was made that this could increase to 70%-30%. Another important externality to be taken into account is the potential impact of urbanisation and socio-economic improvement which could support an increase in demand for livestock products.

## PHASE 2: DESIGN STUDY

For all the feasible components of the proposed developments, the required design work will fall under this contract. The details of the terms of reference will be developed at a later stage. Allowance for the design works should be estimated and provided as a provisional lump sum.

## PHASE 3: CONSTRUCTION AND IMPLEMENTATION

To be covered under a future terms of reference depending on the outcomes of Phases 1 and 2.

### 3.3.6 Component 3E: Tourism and other development sectors

#### OVERVIEW

Currently, tourism and ecotourism are largely underdeveloped in the BAS despite the huge potential offered by its rich natural resources, especially as supported by water resources. Since 2001, International visitor arrivals in Ethiopia have shown a strong upward trend. Ethiopia has become a quite important tourism destination in Africa, not far behind Kenya in terms of tourism and travel's direct and total contribution to GDP. However, the Ethiopian part of the basin does not benefit yet from any significant growth in tourism, mainly because of a lack effort to develop infrastructure at all levels that facilitate tourism together with a lack of coordinated management.

In South Sudan, tourism has emerged recently but is currently stagnant for security reasons. However, once peace returns to all parts of the sub-basin and the study area, there are natural assets which have huge potential in supporting the development of (eco-)tourism. There is an very large potential for natural resources-based tourism.

#### PHASE 1: FEASIBILITY

As with the other sectors, The Consultant will first have to establish a clear understanding of the status of the tourism sector in the study area. This should include (but not be limited to):

- ▶ an assessment of the number of current visits to the different parts of the basin and what are the attractions that they visit.
- ▶ An assessment of the existing infrastructure including hotels, transport etc
- ▶ An assessment of the tourism potential of the basin through consideration of each of the potential tourist attractions, both individually and in the form of circuits. This should include a clear analysis of how the various proposed sectoral and infrastructure developments could support or hinder development.
- ▶ Issues and constraints. The Consultant should differentiate between issues and constraints that are related to the current security situation and those which are not. This is important so that the feasibility of tourism development under conditions of peace can be properly assessed.
- ▶ The feasibility of tourism-based development should be assessed for a range of scenarios. These may include one scenario where security issues are taken in into account, but should focus on scenarios under peaceful conditions.
- ▶ Scenarios should take into account the potential impacts of the proposed developments. These may be both positive and negative. They may also highlight the need for specific management provisions to ensure the conservation of certain key natural resources. .

#### PHASE 2: DESIGN STUDY

The focus of the design part of the study will be on the enabling environment to support the growth of tourism. This enabling environment will include policy and institutional aspects that support the

development of the key infrastructure and the protection of natural resources. The aim will be that given the appropriate enabling environment, growth in the tourism sector will be largely driven by the private sector.

Detailed terms of reference will be developed once the feasibility study has been completed.

### **PHASE 3: CONSTRUCTION AND IMPLEMENTATION**

Development of the tourism sector will require both soft and infrastructure measures. The majority of the infrastructure measures may be largely unrelated to the water sector and beyond the scope of this project. However, it is important that the study highlights the requirements (transport, communications, services such as electricity etc)

### **3.3.7 Component 3F: Water supply and sanitation**

#### **OVERVIEW**

Access to sanitation in South Sudan, at 14.6% coverage is one of the lowest worldwide. In rural areas average consumption of water is 6 l/capita/day with only 20% of the population contributing to operation and maintenance costs and between 20% and 50% of water points were not operational. Adequate urban water supply systems are largely absent outside parts of Juba. The situation in Ethiopia is much better but there are rural areas and some urban centres which are badly served.

#### **PHASE 1: FEASIBILITY**

The work carried out in the baseline study of the BAS IWRDMPlan study will be updated and further detailed by the Consultant as part of the baseline for this study. This will require a combination of detailed desktop study, meetings with the key stakeholders in each country and some visits to the field. The aim will be to clearly establish the status quo for all the administrative areas within the study area. The areas of greatest need will be highlighted so that the provision of water and sanitation for these areas can be prioritised.

Having identified the areas of need, the Consultant will develop a number of development scenarios, paying particular attention to the water resources that may be made available through the development of other components of the project. These include the construction of dams and reservoirs, the availability of a more regulated flow, the construction of intakes for irrigation schemes etc. The details of the infrastructure components (for water supply and sanitation) of each development scenarios should be evaluated to the preliminary design level so that they can be adequately costed.

The costs and associated benefits, taking into account potential economic externalities will be taken into account.

#### **PHASE 2: DESIGN STUDY**

The design details for all the components of the selected water and sanitation components will be drawn up such that the required procurement documents can be prepared. The design phase will be the subject of a new terms of reference to be compiled once the results of the feasibility study are known.

#### **PHASE 3: CONSTRUCTION AND IMPLEMENTATION**

To be covered under a future terms of reference depending on the outcomes of Phases 1 and 2.

## 3.4 COMPONENT 4: CROSS-CUTTING AND ENABLING COMPONENTS

### 3.4.1 Component 4A: Watershed Management

#### OVERVIEW

Parts of the catchment are degraded and this has an impact on both the quality and quantity of flows in the rivers system and groundwater recharge; it is important that degradation, which is largely anthropogenic, is brought to halt and reversed. Degradation results in both reduced base flows and increased flooding, exacerbated by climate change. This has an influence on the design of infrastructure with major cost implications, easily in excess of the costs associated with livelihood-based watershed management programmes

#### PHASE 1: FEASIBILITY

The feasibility study is necessary in order to clearly demonstrate the absolute necessity for the design and implementation of watershed management programmes in all the critical areas of the study area. While such programmes should be sustainable in the medium and long-term, they may require seed funding and some infrastructure. The feasibility study should consider how infrastructure developed for economic sectors can pay for these costs, which can be seen as environmental services.

The first step of the study will be to ascertain the status quo in terms of catchment condition and to highlight the hotspots, especially this which may have a direct impact on the economic viability of proposed infrastructure.

The next step will be a plan for the entire study area, highlighting the areas for priority project implementation and drawing up a plan for the remainder of the project period. This plan should then be costed and used in the cost-benefit analysis.

#### PHASE 2: DESIGN STUDY

Design will be based on well-tested principles. The terms of reference will be drawn up once the detailed plan has been drawn up.

### 3.4.2 Component 4B: Transport and communication and Component 4C: Other services sectors (health, education, etc.)

As indicated in Table 2-1, the feasibility for the development of these sectors will be largely carried out by the responsible sectors and is outside the scope of this study. The outputs of this study will be limited to defining the requirements in these development support sectors.

## 4. METHODOLOGY, STANDARD AND DESIGN CRITERIA

The Consultant will be expected to employ the most effective methodology and standards to achieve results with optimal national stakeholder involvement. In addition the Consultant will be expected to: (i) collect most data from review and analysis of existing secondary sources of information such as assessment reports and various other regional and relevant global publications; (ii) prepare clear, concise and focused reports; and (iii) ensure reports are delivered in time as per the agreement. International standards shall be used for the feasibility studies, and their application shall be appropriately referenced.

## 5. LIST OF REPORTS, SCHEDULE OF DELIVERIES AND PERIOD OF PERFORMANCE

The Consultant will produce the reports and attend the related meetings as given in Table 5-1. The anticipated date (from the beginning of the project) for delivery of the reports and workshops is given.

Additional meetings/workshops with the Client and Ministries are strongly recommended to ensure the smooth progress of the study and should be proposed by the Consultant in his methodology.

Table 5-1: List of deliverables and meetings

Deliverable and Workshops/Meetings		Month (from the beginning of the project)
<b>Component 1: Baseline and pre-feasibility of the Akobo-Pibor Multipurpose Development Programme</b>		
C-1	Inception/kick-off meeting with the Client	Month 0.5
	Draft Inception and Scoping report	Month 3
	Inception workshop	Workshop 1 – Month 4
	Pre-feasibility of the Akobo-Pibor multipurpose project including projects portfolio	Month 25
	Presentation of the portfolio and selection of the projects to be taken to feasibility	Workshop 2 – Month 24.5
<b>Component 2: Core infrastructure components</b>		
C-2A	Comprehensive feasibility study for the “Akobo-Pibor 1” multipurpose dam	Month 60
	Presentation of the feasibility study for the “Akobo-Pibor 1” multipurpose dam to be taken to design	Workshop 3: Month 60.5
	Design studies and tender documents for the “Akobo-Pibor 1” multipurpose dam	Month 60
	Presentation of the design study for the “Akobo-Pibor 1” multipurpose dam for validation and finalisation	Workshop 3: Month 60.5
C-2B	Feasibility studies for the Akobo-Pibor irrigated agriculture development	Month 36
	Presentation of the studies to be taken to design	Workshop 5: Month 36.5
	Design studies and tender documents for the irrigation schemes	Month 48
	Presentation of the design studies for validation and finalisation	Workshop 6: Month 48.5
<b>Component 3: Other infrastructure components</b>		
C3	Feasibility studies for “other infrastructure components”	Month 60
<b>Component 4: Cross-cutting and enabling components</b>		
C4	Feasibility study for the Watershed management component	Month 60

## 6. DATA AND SERVICES TO BE PROVIDED BY THE CLIENT

Data and documentation relevant for the project should be made available to the Consultant. However, the Consultant has the ultimate responsibility for collecting all the required data and documentation which cannot be made available by the Client.

The Client will:

- ▶ Facilitate communication with the relevant institutions,
- ▶ Liaise and assist the Consultant in obtaining any other information and documents required from government agencies
- ▶ Provide assistance for visas applications and work permit (if required) for staff of the Consultant
- ▶ Provide assistance in obtaining Customs and Tax Exemptions as detailed in Special Conditions of the Consultancy Agreement and General Conditions of Service,
- ▶ Arrange consultative meetings and ensure linkage with relevant regional authorities,
- ▶ Provide any document listed in the annex on request that the consultant may require either for purposes of preparing bid documents or in the course of the feasibility studies. The Consultant shall operate their own project office and shall bear all accommodation, local transportation, visas, and other costs necessary to carry out the assignment.

## 7. QUALIFICATIONS OF THE CONSULTANT

The study team should comprise experienced professionals, and include national/regional/international consultants as necessary to ensure study relevance and effectiveness in light of prevailing local conditions. The team should reflect an appropriate mix of disciplines, education, skills and experience, an understanding of underlying development issues, and regional experience. The specialists should have postgraduate qualifications and at least 10 years of experience in undertaking studies related to irrigation, hydropower and water resources development and watershed management. The areas of expertise required include: irrigation engineering and agriculture development, civil/infrastructure/hydraulic engineering, watershed management, rural development, hydrology, financial and economic analysis, geotechnical engineering, institutional analysis and environmental and social impact assessment. It may be necessary to include non-key experts covering agronomy, institutional aspects, livestock production and other areas. The Consultant may optimize their personnel to demonstrate the competences required for the assignment. The qualifications of the key experts are summarised as follows:

*Table 7-1: Qualifications of the key Experts*

<b>Position</b>	<b>Skills</b>
IWRM Expert (Team Leader)	The Team Leader will be responsible for the overall planning and implementation as well as coordination and management of the consulting team.  He/she should be a graduate in water resources or a related field with proven experience in integrated water resources planning. She/he shall have a minimum of fifteen (15) years overall experience and five (5) years relevant experience in preparing integrated water resources management and development plans, plan implementation strategies and action plans. As Team Leader he/she should demonstrate leadership skills and experience in managing a dynamic and multidisciplinary team of international and local experts. Recognition for additional relevant experience and/or relevant post-graduate qualifications may be given.
Watershed management Expert	He/she should be a graduate in natural resources management or a related field with at least 10 years relevant experience in land use planning, soil conservation, and rural development. Recognition for additional relevant experience and/or relevant post-graduate qualifications may be given.
Dam Design/ Civil Engineer (TL)	He/She should be a graduate in Civil/Hydraulic Engineering, with at least 10 years' experience in water resources planning and design and construction supervision of hydraulic structures including dams and hydropower projects and associated ancillary structures. Recognition for additional relevant experience and/or relevant post-graduate qualifications may be given.

Hydrologist/Modeller	He/She should be a graduate in hydrology/water resources engineering with at least 10 years of overall experience in the field of competence and five (5) years relevant experience in modelling hydrologic systems. She/he should have experience of the regional hydrological conditions. Recognition for additional relevant experience and/or relevant post-graduate qualifications may be given.
Soil Specialist/Pedologist	He/She should be a graduate in soil sciences with at least 10 years' experience in soil investigation for irrigation and watershed projects. Recognition for additional relevant experience and/or relevant post-graduate qualifications may be given.
Hydrogeologist	He/She should be graduate in hydrogeology sciences with at least 10 years of overall experience in the field of competence. Recognition for additional relevant experience and/or relevant post-graduate qualifications may be given.
Environmentalist	He/She should be graduate in Environmental Engineering with at least 10 years of overall experience and five (5) years relevant experience in environmental assessments. Recognition for additional relevant experience and/or relevant post-graduate qualifications may be given.
Sociologist	He/She should be graduate in Sociology or related field with at least 10 years of overall experience and 5 years relevant experience in social and livelihood assessments. Recognition for additional relevant experience and/or relevant post-graduate qualifications may be given.
Economist	He/She should be a graduate in economics with a minimum of 10 years of overall experience and 5 years relevant experience in economic assessment of water resources in different sectors and in financing patterns. Recognition for additional relevant experience and/or relevant post-graduate qualifications may be given.
Water Supply Engineer	He/She should be a graduate in water engineering with a minimum of 10 years of overall experience and 5 years relevant experience in water supply-planning. Recognition for additional relevant experience and/or relevant post-graduate qualifications may be given.
Irrigation Engineer	He/She should be a graduate in water engineering with a minimum of 10 years of overall experience and 5 years relevant experience in planning and development of irrigation systems infrastructure, Agricultural Sector Development Programme, Agricultural Sector Development Strategy, and National Irrigation Master Plan. Recognition for additional relevant experience and/or relevant post-graduate qualifications may be given.
Hydropower Expert	He/She should be a graduate in Hydropower engineering with a minimum of 10 years of overall experience and 5 years relevant experience in planning and development of hydropower systems, National Power Master Plan, and interconnection. Recognition for additional relevant experience and/or relevant post-graduate qualifications may be given.
Fisheries Expert	He/She should be a graduate in Fisheries sciences with a minimum of 10 years of overall experience and 5 years relevant experience in inland fisheries and aquaculture. Recognition for additional relevant experience and/or relevant post-graduate qualifications may be given.
GIS-Remote Sensing Expert	He/She should be a graduate in GTS - Remote Sensing with a minimum of 10 years of overall experience and 5 years relevant experience in preparation of GIS based databases and maps. Recognition for additional relevant experience and/or relevant post-graduate qualifications may be given.

---

## 8. COST AND CONTRACT DETAILS

It is estimated that the work will commence in January 2018 and take 10 years. The initial contract will cover five years. During the course of this period there will be new sub-contacts added to the main contract as addendums. Many of these will relate to downstream work such as design, construction and implementation for projects for which feasibilities have been completed under this study. Whilst all the Consultant's costs incurred in their participation, supporting the arrangement and running of report review workshops must be included in the Consultant's financial proposal, the costs of holding the workshops themselves (costs of venue, participants' expenses such as transport and accommodation, materials, etc.) will be met by the Client and should not be included in the Consultant's financial proposals. The costs of all other consultations, etc. required to complete the assignment must be included in the financial proposals.

## 9. SUPERVISION ARRANGEMENTS

The Client is the Nile Basin Initiative / Eastern Nile Technical Regional Office (NBI/ENTRO). The Consultant will be directly supervised and report to the Project Coordinator responsible for this study within ENTRO on behalf of the ENTRO Executive Director. At the national levels, the Consultant shall closely work with the Project National Project Coordinators with support of the Regional Project Steering Committee (RPSC) and Nile Equatorial Lakes Technical Advisory Committee (ENTAC) members of both countries. Results from the study will be regularly communicated to the funding agencies through ENTRO. ENTRO will ensure close coordination with other regional projects, to ensure effective information exchange. The Client will hold discussions with the Consultant at various stages of the consultancy to assess work progress, discuss constraints and possible interventions to ensure quality and meet deadlines.

## 10. QUALITY ASSURANCE AND CONTROL

The Consultant will be required to demonstrate in their proposal evidence of adoption of the use of a Quality Assurance System (ISO 9001 or equivalent), as well as describe how quality control will be implemented during the assignment



# **ANNEXES**

## **Annex 1: Location of the BAS sub-basin within the Eastern Nile system**



## **Annex 2: Baro-Akobo-Sobat sub-basin, relief and drainage**

