

17°00'E 18°00'E 19°00'E 20°00'E 21°00'E 22°00'E 23°00'E 24°00'E 25°00'E 26°00'E 27°00'E 28°00'E 29°00'E 30°00'E 31°00'E 32°00'E 33°00'E 34°00'E 35°00'E 36°00'E 37°00'E 38°00'E 39°00'E 40°00'E 41°00'E 42°00'E 43°00'E 44°00'E 45°00'E 46°00'E















## Nile Wetlands

### Wetland Regions

No. 2

This map was produced as part of the project: "The Wetlands of the Nile Basin: Baseline Inventory and Mapping." The wetland extents were derived from Landsat TM5 and ETM7 imagery, dated 1984-1988.

### Wetlands

- |   |                     |   |                      |   |                    |
|---|---------------------|---|----------------------|---|--------------------|
|  | Sio Malaba Wetlands |  | Ghazal Swamps        |  | Lake Tana Wetlands |
|  | Mara Wetlands       |  | Kyoga Swamps         | <b>Layers</b>   |                    |
|  | Sudd Wetlands       |  | Albert Nile Swamps   |  | Country Boundary   |
|  | Nile Delta          |  | Winamp Gulf Wetlands |  | SubBasin Boundary  |
|  | Sobat Marches       |  | Kagera Wetlands      |  | Other Wetlands     |

Scale 1:6000000  0 80 160 240 320 400 Km



Nile Basin Initiative,  
P.O.Box 192,  
Entebbe,  
Uganda  
email:nbisec@nilebasin.org

© NBI. 2009

The boundaries and names shown and the designations used on this map do not imply the expression of an opinion whatsoever on the part of the NBI concerning the legal status of any country, territory, city or area or of its authorities, or concerning the delimitation of its frontiers or boundaries. NBI does not own any responsibility for the correctness or authenticity of the same.